

**Wiltshire Highways**

**Maintenance Programme**

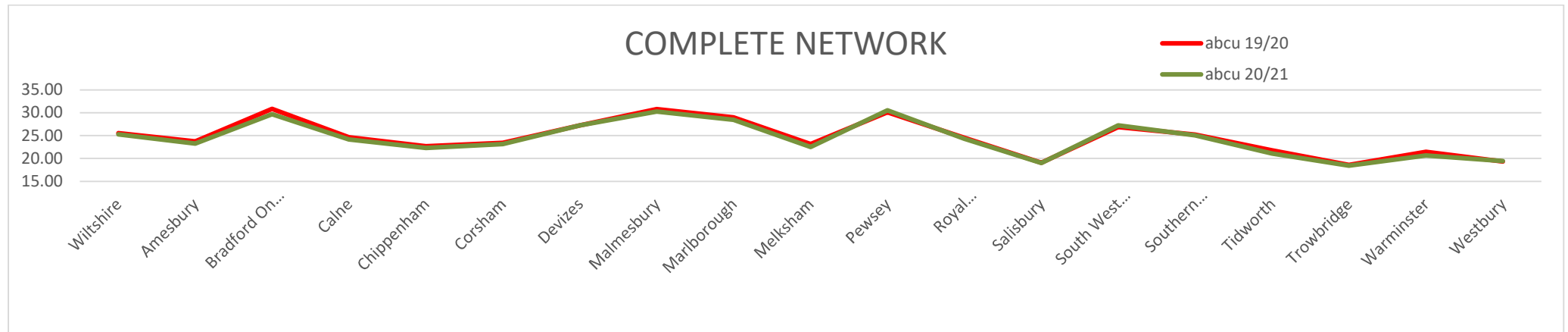
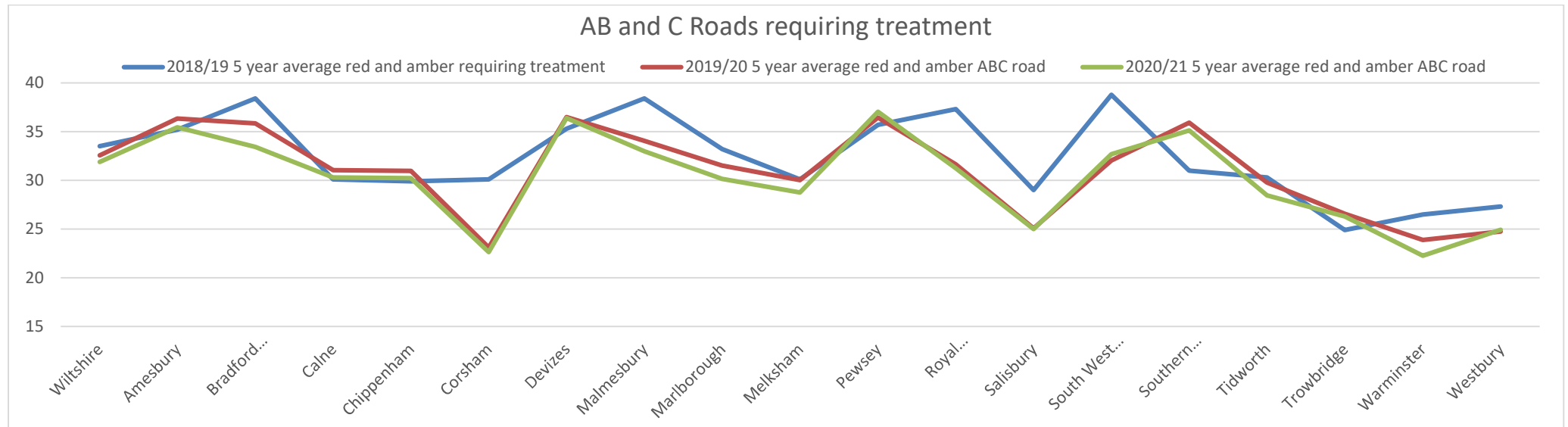
**2022/23 – 2026/27**

**South West Wilts Area Board**

**First rev**

CURRENT CONDITION BY AREA BOARD

TOTAL % OF THE ADOPTED NETWORK REQUIRING MAINTENANCE



A 5 year average is used to monitor the condition of the network due to the surveying regime of undertaking a 50% network length

The graphs show that even with a deteriorating network the targeted maintenance schemes are generally improving the overall condition of the roads within Wiltshire, a rolling 5 year programme and funding process is designed to allocate resources to those areas with a higher percentage of poor roads based on their network length.

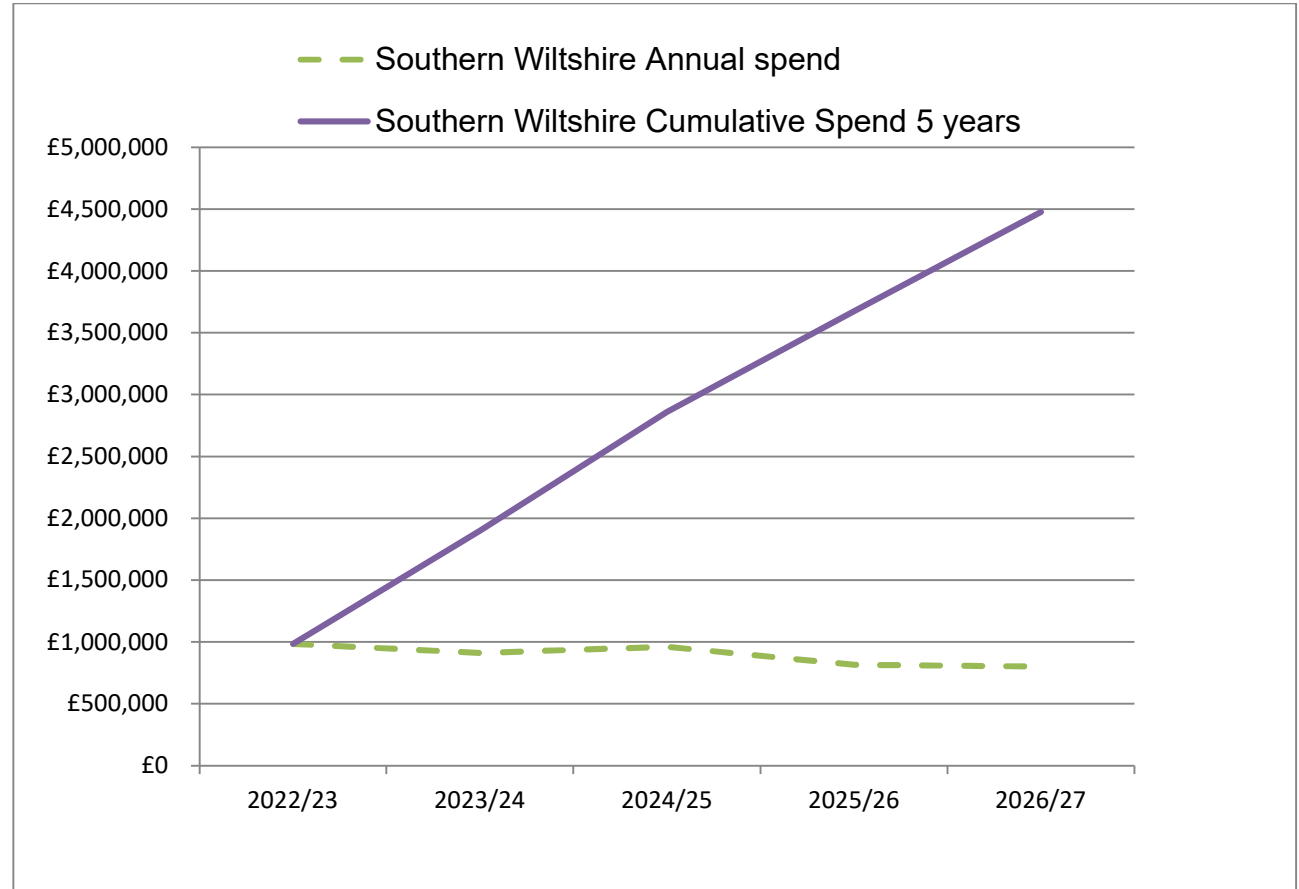
**The target is for all area boards to be at the same low level of around 20% of the network requiring some form of maintenance**

### Spend profile

	South West Wiltshire Annual spend	South West Wiltshire Cumulative Spend 5 years
2022/23	£985,176	£985,176
2023/24	£913,210	£1,898,386
2024/25	£960,000	£2,858,386
2025/26	£817,000	£3,675,386
2026/27	£802,000	£4,477,386
total	£4,477,386	

£3,376,918 average 5 year Wiltshire area board budget

CONDITION 5-year average red and amber requiring treatment	Wiltshire	South West Wiltshire
AB and C roads 2018/19	33.5	38.8
AB and C roads 2019/20	32.57	32.04
AB and C roads 2020/21	31.90	32.68
2019/20 Unclassified	18.50	21.70
2020/21 Unclassified	18.60	21.80



Some schemes have been postponed due to covid issues, i.e. if they are on the route to a vaccination centre or to a key industrial area, these works have been moved to 2022/2023, potential budget issues may mean they are delayed for longer Works around industrial areas that could effect businesses have also been delayed as to not compound the difficulties of lockdown. **The condition table is to be updated**

The following pages detail the schemes that have been considered in the 5year plan,

## SOUTH WEST WILTSHIRE AREA BOARD

## DELAYED WORKS DUE TO COVID ISSUES or BUDGET CONSTRAINTS

FF= FUTURE FUNDED

ROAD NUMBER	LIFECYCLE NUMBER	GENERAL DESCRIPTION	DESCRIPTION FROM	DESCRIPTION TO	TREATMENT	LENGTH	YEAR
	SWWI_19_0006	WISE LANE, EAST KNOYLE FULL LENGTH PHASED OVER 3 YEARS	PHASED WHOLE LENGTH YR1 TOUCHORNE LA to SUTTON BOTTOM DONE		SURFACING	TBC	2021/22
UC	SWWI_21_0010	CHURCHILL ESTATE AND DUNWORTH RISE (PARTS AS RECENT REACTIVE PATCHING)	VICARAGE ROAD	WEAVELAND ROAD	MICRO ASPHALT	400	2021/22

UC	SWWI_22_0002	GROVELY ROAD BARFORD ST MARTIN			SURFACE DRESSING	1109	2022/23
C326	SWWI_22_0003	BACK LANE BOWERCHALKE (CARRIAGEWAY REPAIRS)			CARRIAGEWAY REPAIRS	1237	2022/23
C279	SWWI_22_0004	DUKES LANE KILMINGTON			SURFACING	2373	2022/23
	SWWI_22_0005	WIN GREEN TO ZIG ZAG HILL			SURFACE DRESSING	2500	2022/23
	SWWI_22_0006	CHURCH STREET, BOWERCHALKE			SURFACE DRESSING	2600	2022/23
UC	SWWI_22_0007	KINGS LANE ANSTY	FROGPOND FM	C25 HIGH STREET	SURFACE DRESSING	740	2022/23
UC	SWWI_22_0008	A30 TO MAYPOLE ANSTY	A30	C25 MAYPOLE ANSTY	SURFACE DRESSING	1700	2022/23
A30	SWWI_22_0009	A30 LUDWELL	CORONATION CLOSE	WHITESAND CROSS	SURFACE DRESSING	2560	2022/23
C386	SWWI_22_0010	LOWER ROAD QUIDHAMPTON	A3094 QUIDHAMPTON	SKEW ROAD JUNCTION AREA / DERESTRICT	SURFACING	750	2022/23
C25	SWWI_22_0011	HINDON LANE	THE OAK HOUSE HINDON LANE	THE LODGE HINDON LANE	CARRIAGEWAY REPAIRS	1600	2022/23

A30	SWWI_20_0001	SHAFTESBURY ROAD, WILTON	ST JOHNS COURT	WESTERN SPEED LIMIT CHANGE	SURFACING		2023/24
U3160	SWWI_21_0002	TOLLARD PARK	WILTSHIRE ROAD	TOLLARD ROYAL	SURFACING	APPX 1640M	2023/24
UC	SWWI_21_0008	BELLS LANE, ZEALS			SURFACING	2184	2023/24
C308	SWWI_23_0001	CRATE LANE STREET LANE LOOP			SURFACE TREATMENT	3308	2023/24
C277	SWWI_23_0002	C277 TEFFONT MAGNA TO DINTON			SURFACE TREATMENT	3568	2023/24
A30	SWWI_23_0005	A30 MINSTER STREET WILTON	RUSSELL STREET WILTON	A36	TBC	460	2023/24
UC	SWWI_23_0006	BLIND LANE ANSTY	UC JUNCTION	C25 HIGHSTREET	TBC	230	2023/24
UC	SWWI_23_0007	GASPER STREET STOURTON	BONHAM LANE (NEW LAKE)	BLACKSLOUGH	SURFACE DRESSING	2710	2023/24

UC	SWWI_21_0009	U/C OFF BURTON LANE MERE	EAST OFF C303 SOUTH OF HONEYDEW COTTAGE MERE	END OF ADOPTED EXTENT	SMALL SPECIALLIST SURFACING	150	2024/25
B3089	SWWI_24_0001	B3089 MAPPERTON HILL / GILLINGHAM ROAD	COUNTY BOUNDARY	SLODBROOK LANE	SURFACING	680	2024/25
C326	SWWI_24_0002	QUIDHAM STREET	C65 SHEPPARDS CROFT	TO C326/C326 T JUNC	TBC	550	2024/25
C317	SWWI_24_0003	SUTTON HILL	A30 BUXBURY FARM	RECTORY ROAD	TBC	1560	2024/25
UC	SWWI_24_0004	GLASSES LANE	A30	SUTTON ROAD	TBC	870	2024/25
C297	SWWI_24_0005	KNOWL HOVIS BAKERY	PIMPERLEAZE ROAD	C305 PARK CORNER FARM	SURFACING	1440	2024/25
C10	SWWI_24_0006	TOWNS END WYLYE	A303 SLIP ON OFF WESTBOUND	C64 HIGH STREET	SURFACING	725	2024/25

	SWWI_23_0004	HINDON TO BECKFORD CROSS ROADS			SURFACE DRESSING		2025/26
A30	SWWI_25_0001	A30 COUNTY BOUNDARY TO LUDWELL	COUNTY BOUNDARY	LUDWELL CORONATION CLOSE	SURFACE DRESSING	2430	2025/26

UC	SWWI_25_0003	PITTS LANE /BRIDEWELL LANE SEDGEHILL	C308 NR PITTS FARM	COUNTY BOUNDARY	SURFACE TREATMENT	740	2025/26
C295	SWWI_25_0005	C295 STARROCK STUD ROAD	UC JUNCTION	PECKTONS HILL 5WAYS	SURFACE DRESSING	600	2025/26
UC	SWWI_25_0007	BROAD OAK FARM LANE	BROAD OAK FARM	NORTH T JUNCTION	SURFACE DRESSING	730	2025/26
C12	SWWI_25_0008	C12 EBBESBOURNE WAKE TO E END FIFIELD BAVANT	EBBESBOURNE WAKE	C64 JCT TO FOVANT	SURFACE DRESSING	2390	2025/26
UC	SWWI_25_0009	ZEALS RISE	PORTNELLS LANE	END ZEALS RISE	SURFACING	550	2025/26
A30	SWWI_25_0010	A30 WILTON ROAD	BARFORD ST MARTIN	BURCOMBE	SURFACE DRESSING	1480	2025/26
C10	SWWI_26_0002	WATER DITCHAMPTON AND WISHFORD ROAD	A30 WILTON	30 MPH DITCHAMPTON	SURFACING	1470	2025/26

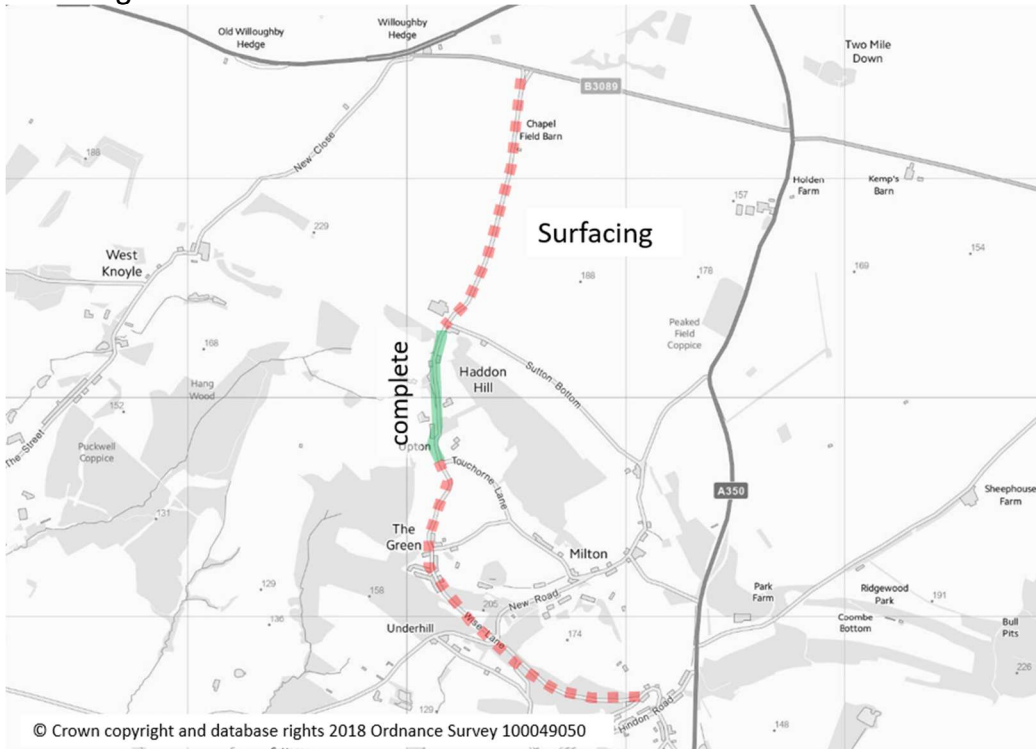
UC	SWWI_21_0006	LAGPOND LANE, CHICKSGROVE	LARKHAMS FARM	LOWER CHICKSGROVE	CARRIAGEWAY REPAIRS	2660	2026/27
B3089	SWWI_23_0003	B3089 STAGGER CROSS TO BARFORD ST MARTIN	STAGGER	FONTHILL	SURFACE TREATMENT	tbc	2026/27
C25	SWWI_26_0001	JOBBER LANE TISBURY	C61 WALMEAD FARM	C318 TISBURY ROW	SURFACE TREATMENT	1310	2026/27
UC	SWWI_26_0003	ROAD TO THE HAVEN / ROOSTERS SE OF BARKERS HILL DONHEAD	BERRY WOOD LANE	ST BARTHOLOMEWS STREET	SURFACE DRESSING	360	2026/27
UC	SWWI_26_0004	GUTCH COMMON - C299 BROAD OAK FARM	UC Y JUNC GUTCH COMMON	UC/C299 EAST OF BROAD OAK FARM	SURFACE DRESSING	360	2026/27
UC	SWWI_26_0005	WATERY LANE DONHEAD ST MARY	LOWER WINCOMBE LANE	C61 NEAR BRUIN HOUSE	CARRIAGEWAY REPAIRS	1166	2026/27
UC	SWWI_26_0008	LIMBERS HILL (MERE) SE TO CAUSEWAY FARM	THE PAX	END OF ADOPTED EXTENT	SURFACING	280	2026/27
UC	SWWI_26_0009	FRIARS HAYES LANE(S OF EAST KNOYLE)	HOLLOWAY LANE	END	RECYCLE	780	2026/27
C307	SWWI_26_0010	UNDERHILL	KNOYLE HILL / SANDPIT HILL	SHEPHERDS HILL	RECYCLE	508	2026/27
UC	SWWI_26_0011	LINK LANE C298 BRATCH FARM TO C43 PYTHOUSE FARM	C298 BRATCH FARM	C43 PYTHOUSE FARM	SURFACE DRESSING	330	2026/27

B3089	SWWI_26_0007	B3089 DINTON TO BARFORD ST MARTIN	EAST 40 MPH DINTON	30 MPH BARFORD ST MARTIN	SURFACE DRESSING	3100	FF
A30	SWWI_26_0006	A30 SUTTON HILL (BUXBURY FARM) TO BARFORD HEATH	SUTTON HILL (BUXBURY FARM)	BARFORD HEATH	SURFACE DRESSING	7370	FF
A30	SWWI_25_0006	A30 WILTON RD BARFORD ST MARTIN 30MPH TO 30MPH	BARFORD ST MARTIN WEST 30MPH	BARFORD ST MARTIN EAST 30MPH	SURFACING	1460	FF
UC	SWWI_FF_0001	HART HILL FARM STUD LANE	A350 HART HILL FARM	T JUNCTION SE OF EDE LAKE FARM	CARRIAGEWAY REPAIRS	310	FF
C320	SWWI_FF_0002	SALISBURY RACECOURSE ROAD	STRATFORD TONY	A3094 JUNC NETHERHAMPTON FARM	CARRIAGEWAY REPAIRS	3585	FF

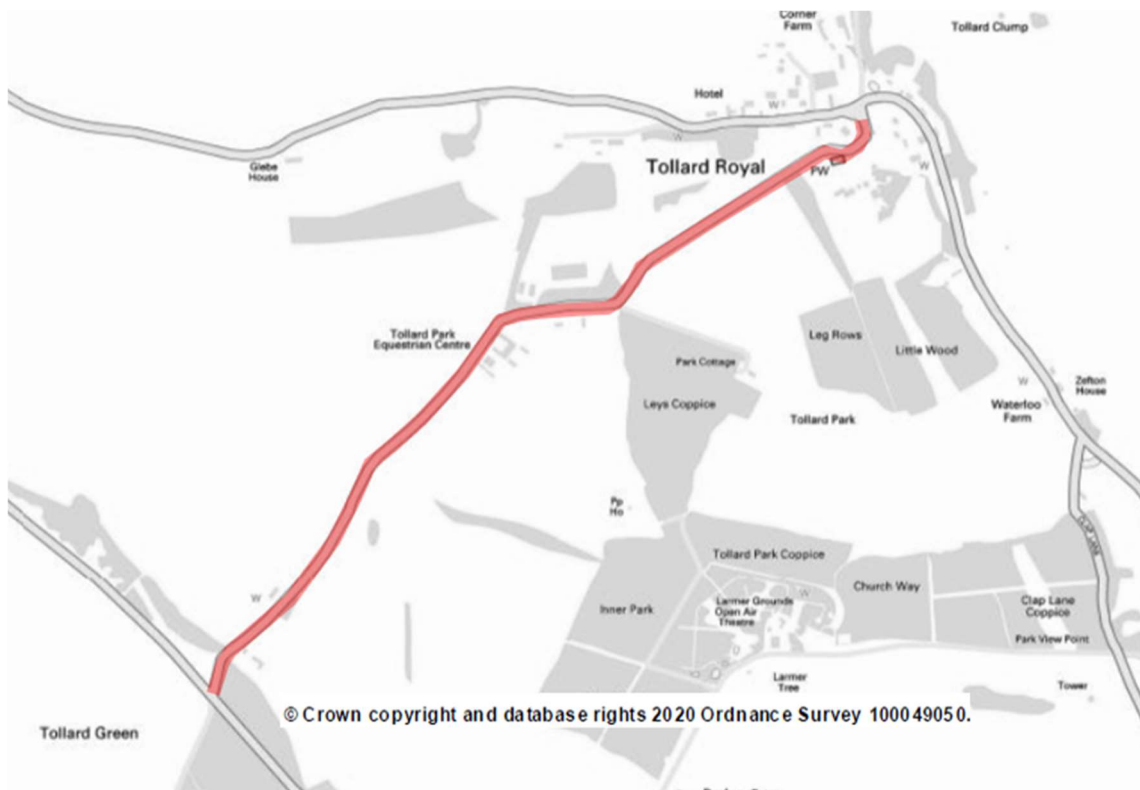
**SOUTH WEST WILTS AREA BOARD**  
**OVERVIEW WORKS 2022/23**  
**Delayed due to covid / BUDGETS**

**WISE LANE, EAST KNOYLE FULL LENGTH PHASED OVER 3 YEARS**

Length tbc, Surfacing

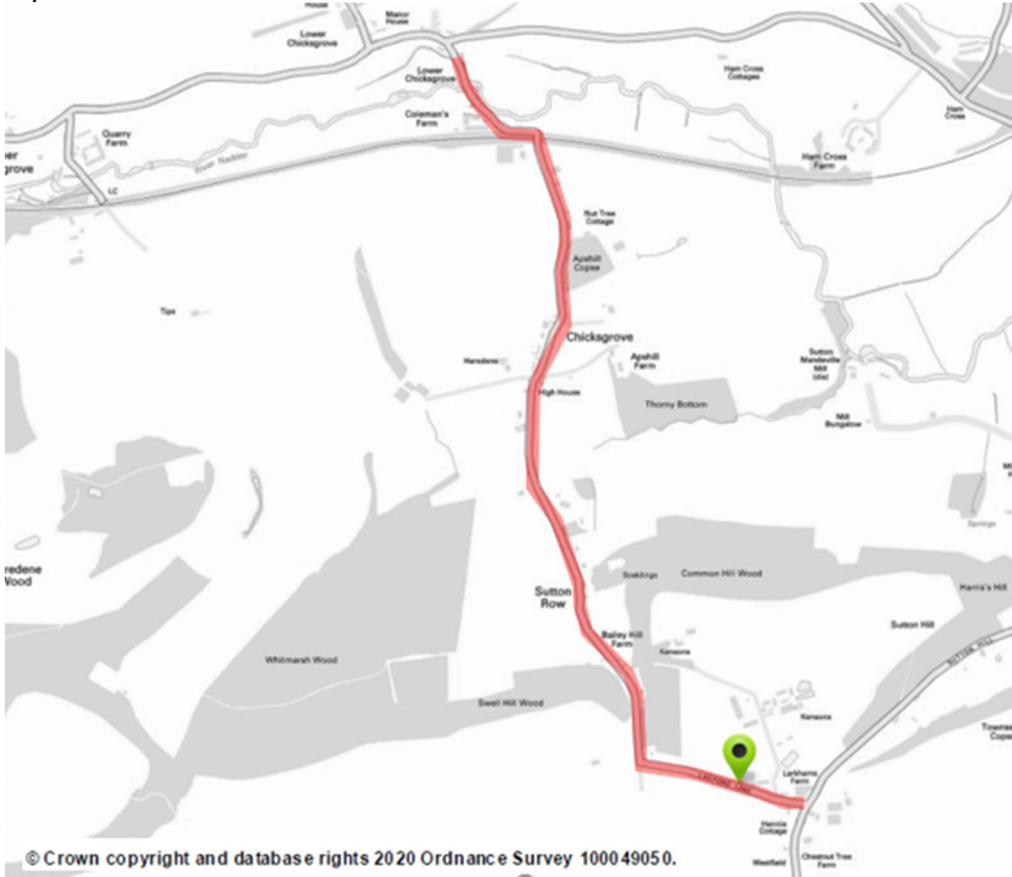


**UC TOLLARD PARK from WILTSHIRE ROAD to TOLLARD ROYAL**  
Length 1640m, Surfacing

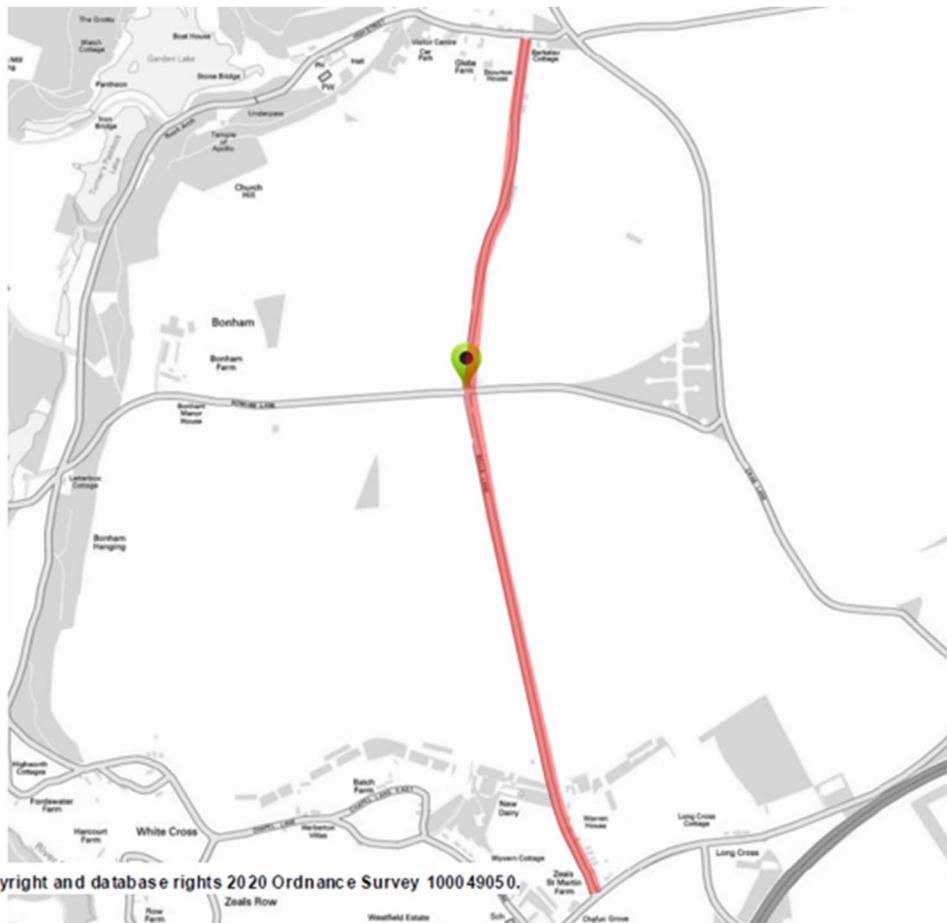




**UC LAGPOND LANE, CHICKSGROVE from LARKHAMS FARM to LOWER CHICKSGROVE**  
Carriageway repairs

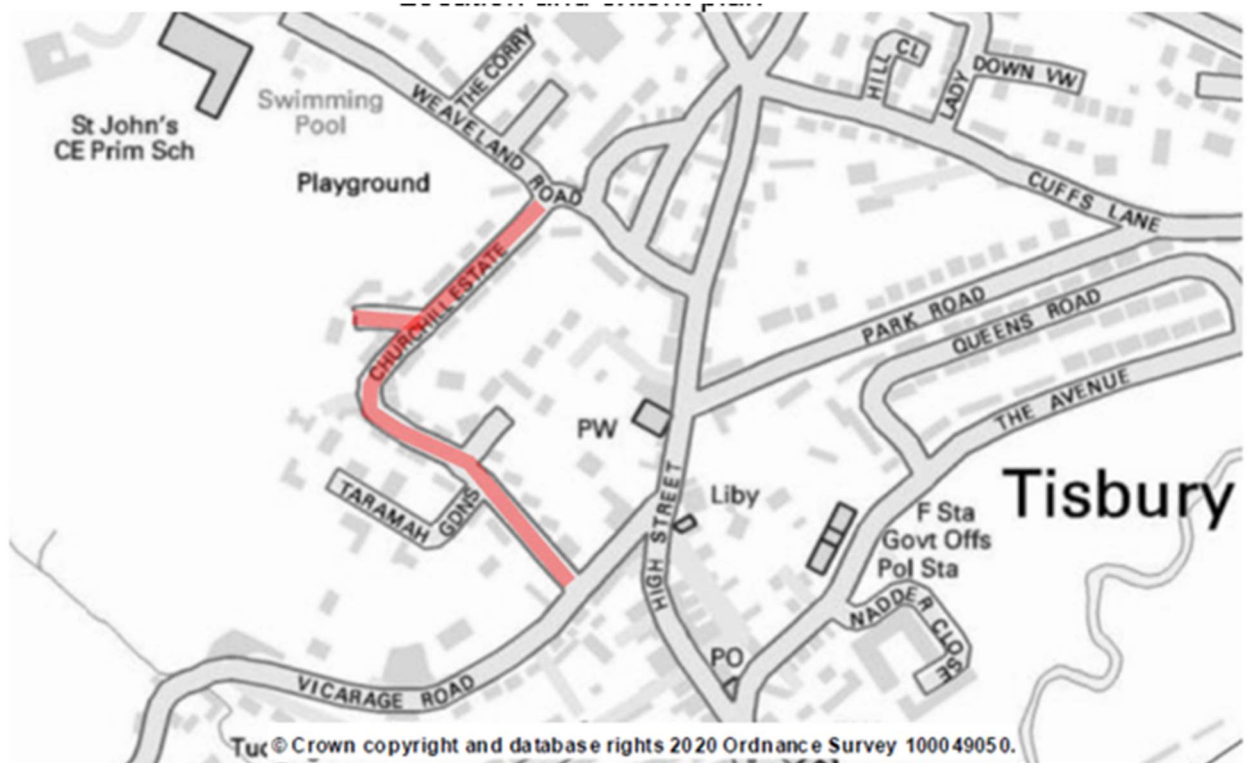


**BELLS LANE, ZEALS**  
Carriageway repairs



## CHURCHILL ESTATE, INC DUNWORTH RISE TISBURY

Length 400m, Surface Treatment



5 year plan

Is continued on the following pages

Note where roads are being surface dressed they will be pre patched in the previous year

5 year plan 2022/23

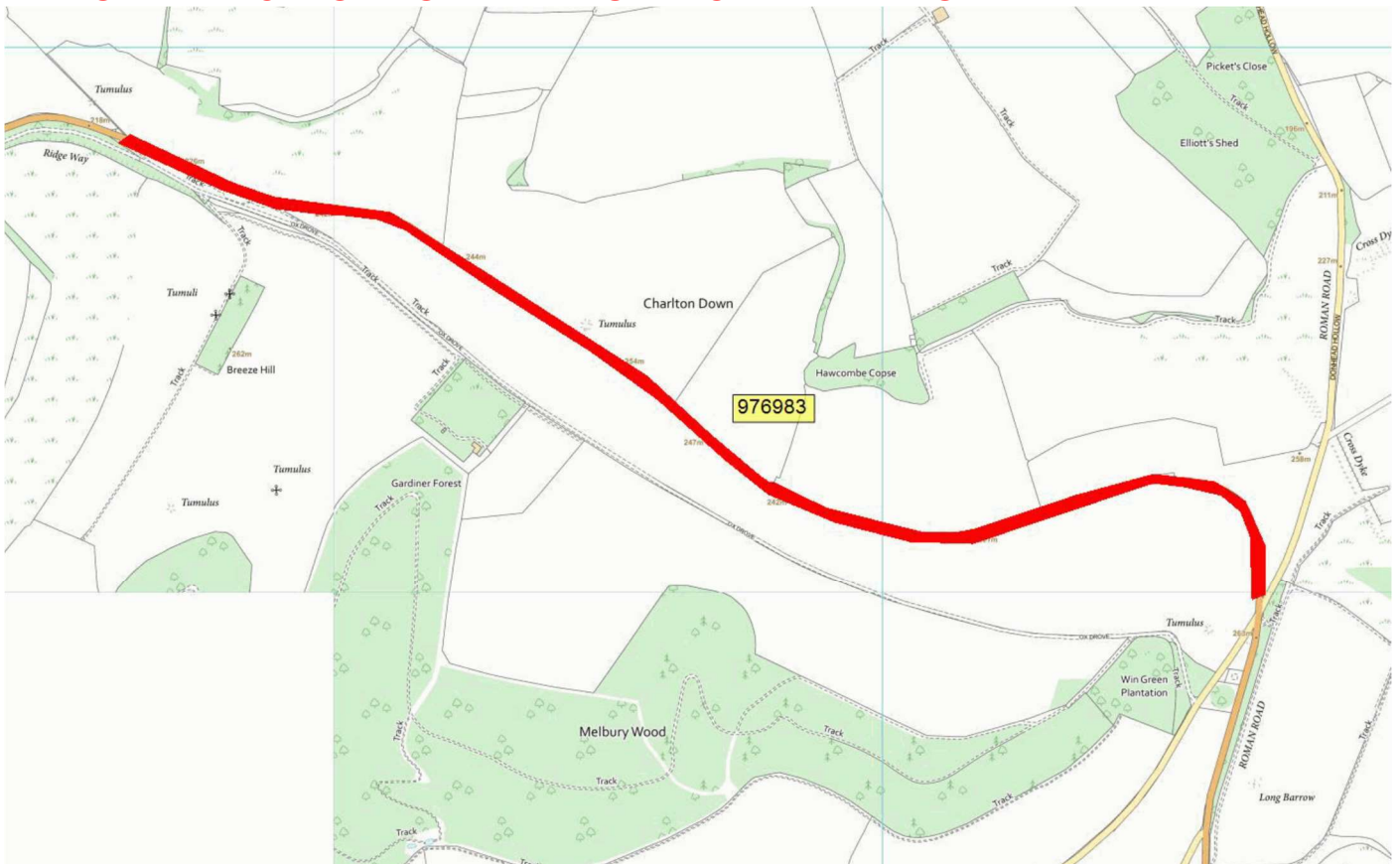
GROVELY ROAD BARFORD ST MARTIN SURFACE DRESSING



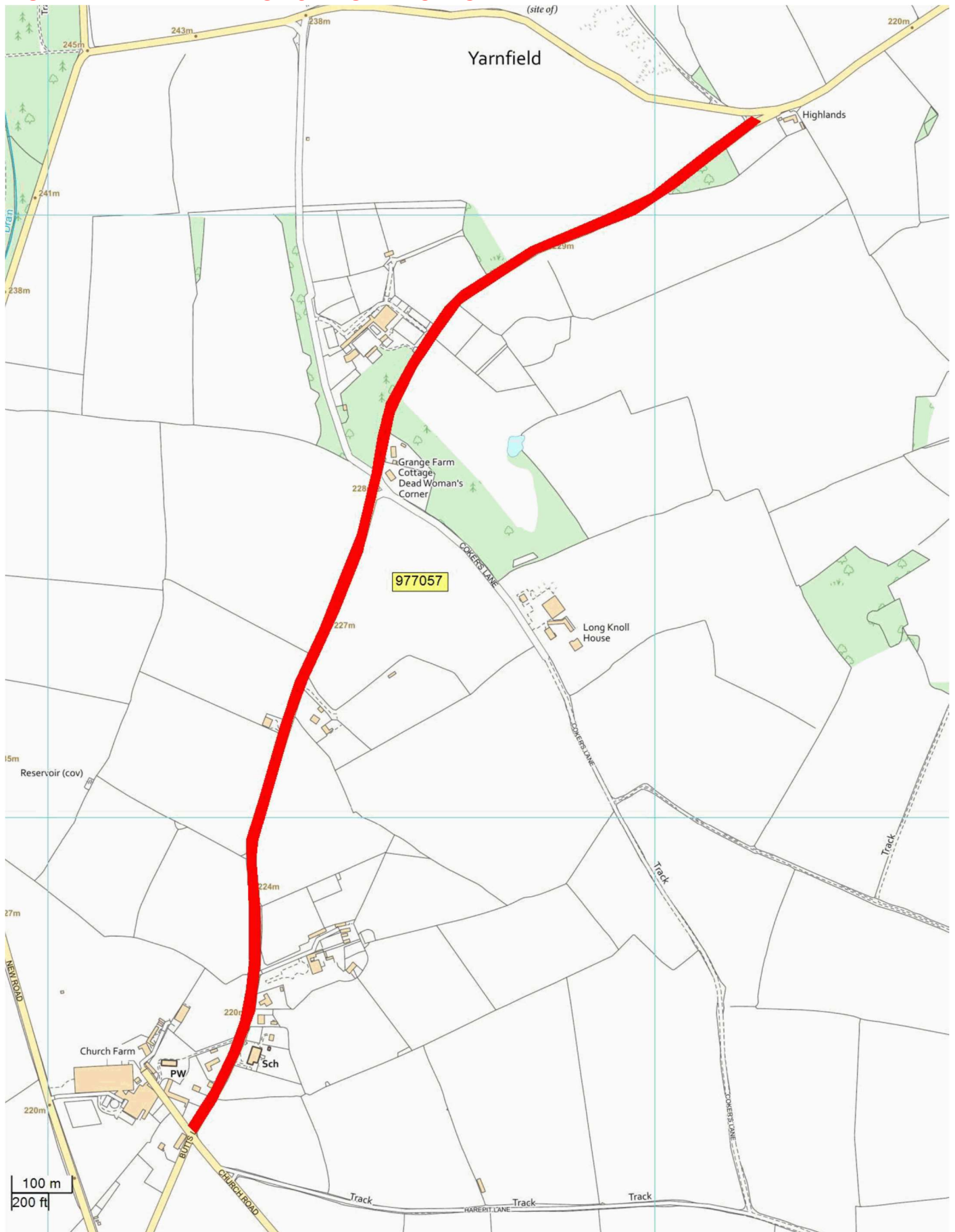
**BACK LANE BOWERCHALKE (CARRIAGEWAY REPAIRS) CARRIAGEWAY REPAIRS**



**WIN GREEN TO ZIG ZAG HILL SURFACE DRESSING**



# DUKES LANE KILMINGTONSURFACING



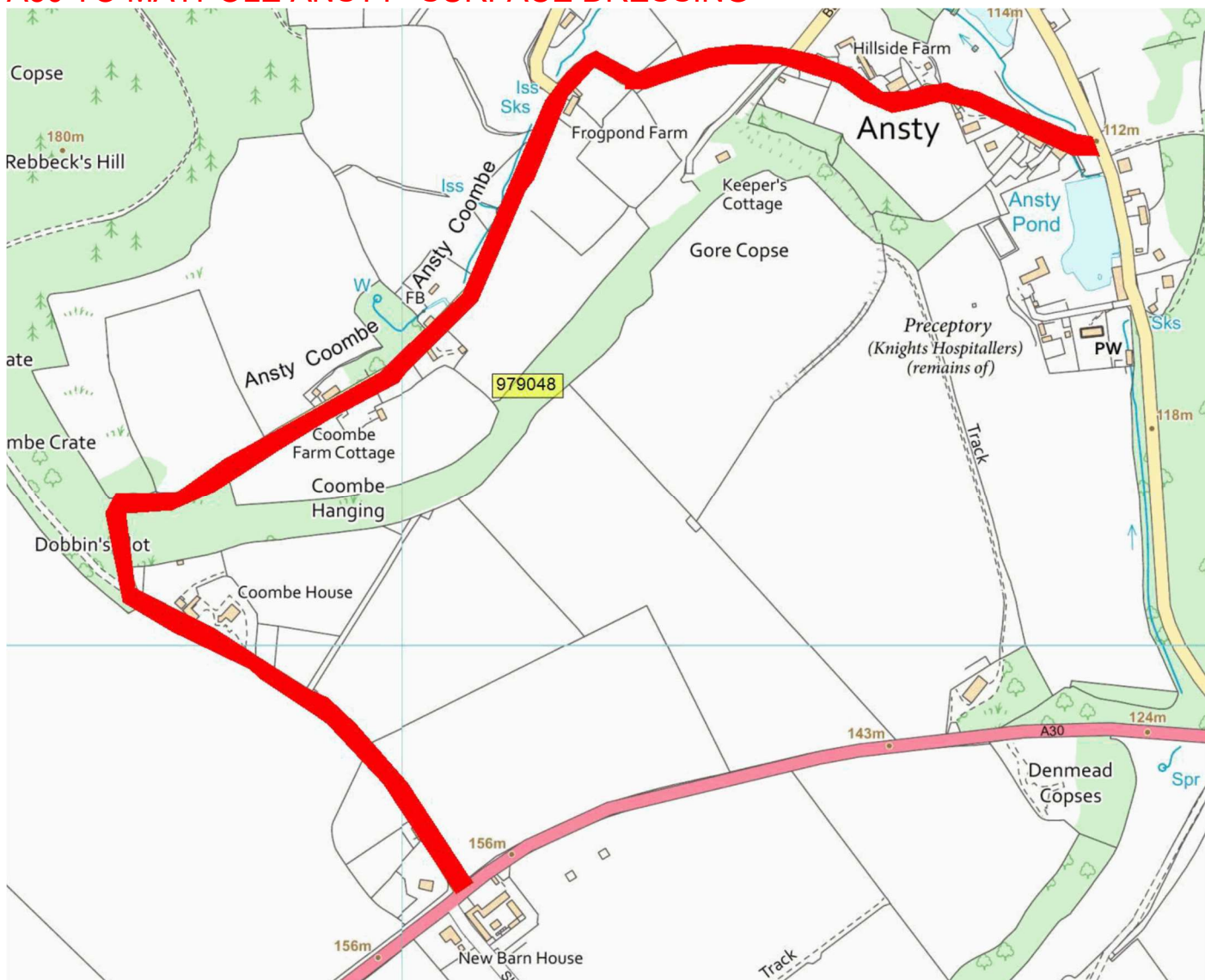
# CHURCH STREET, BOWERCHALKE SURFACE DRESSING



## KINGS LANE ANSTY SURFACE DRESSING

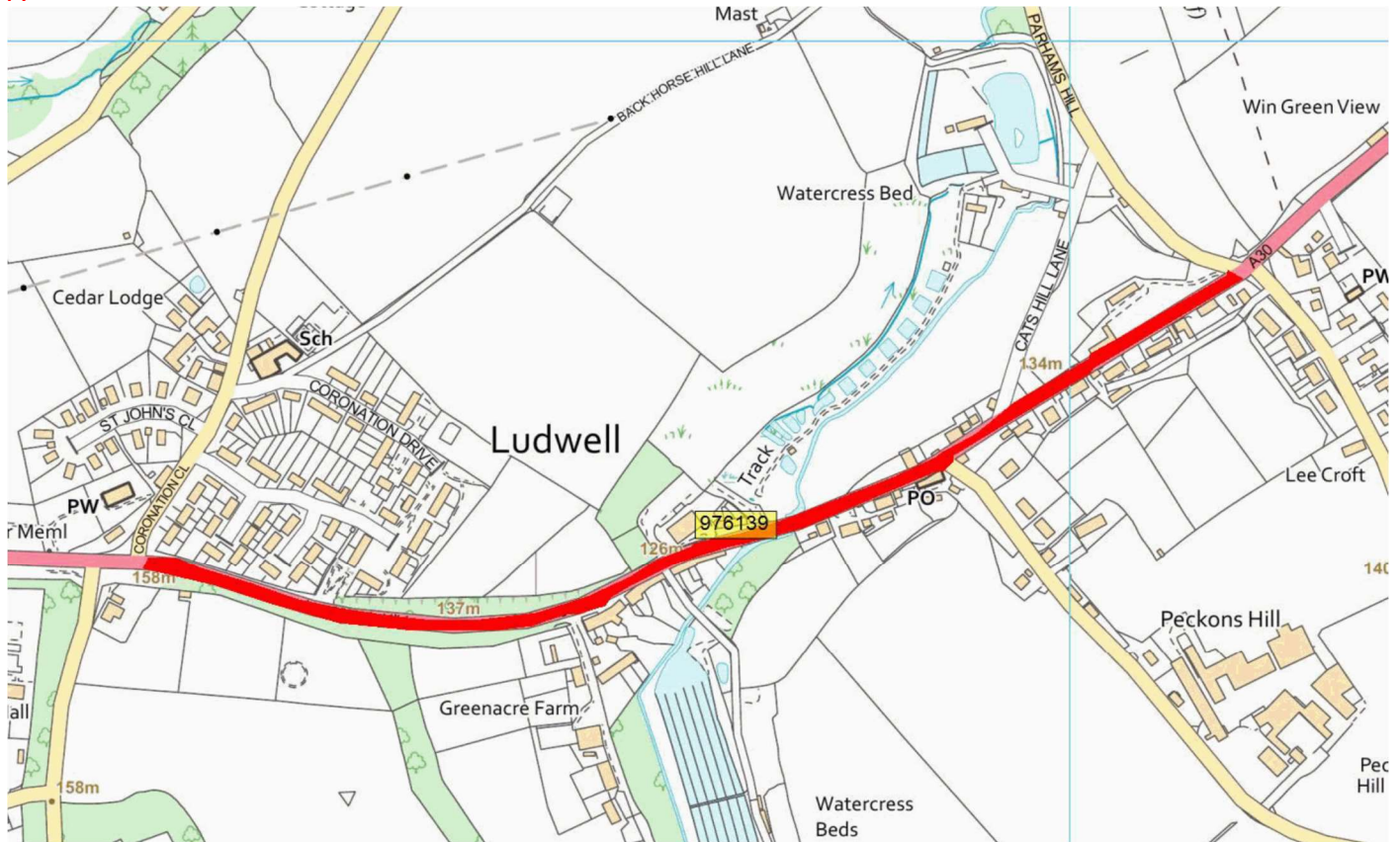


## A30 TO MAYPOLE ANSTY SURFACE DRESSING



# A30 LUDWELL SURFACE DRESSING

A

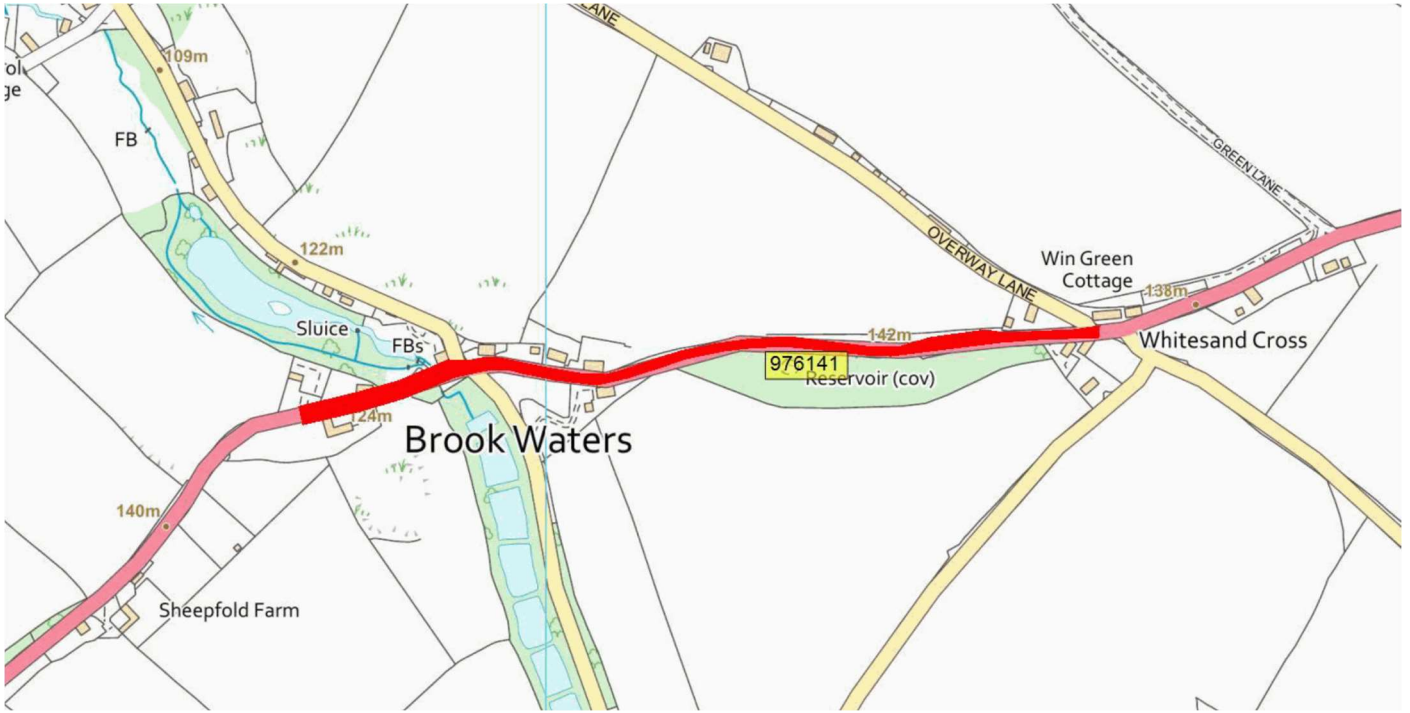


B

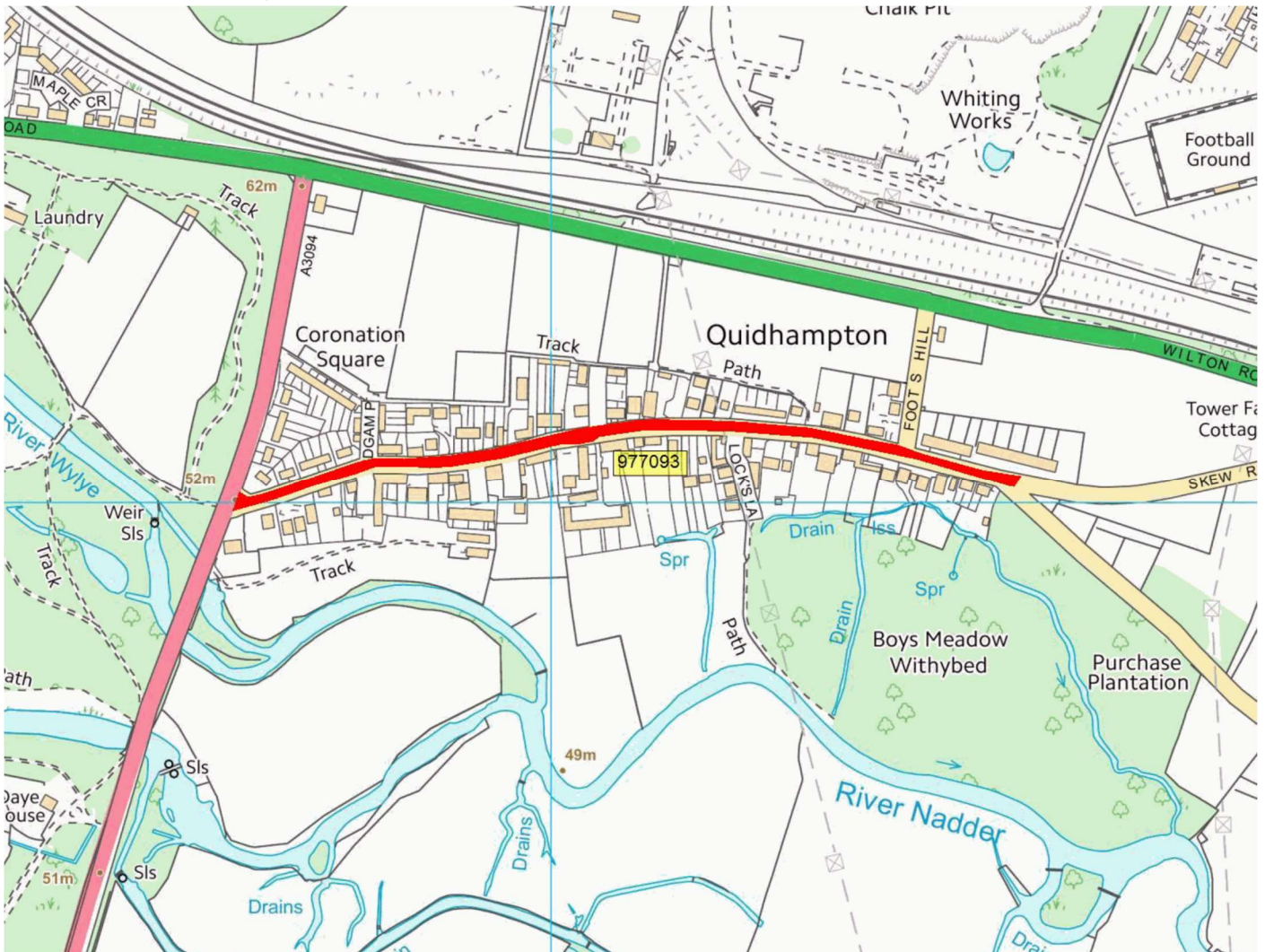




C



## LOWER ROAD QUIDHAMPTON SURFACING



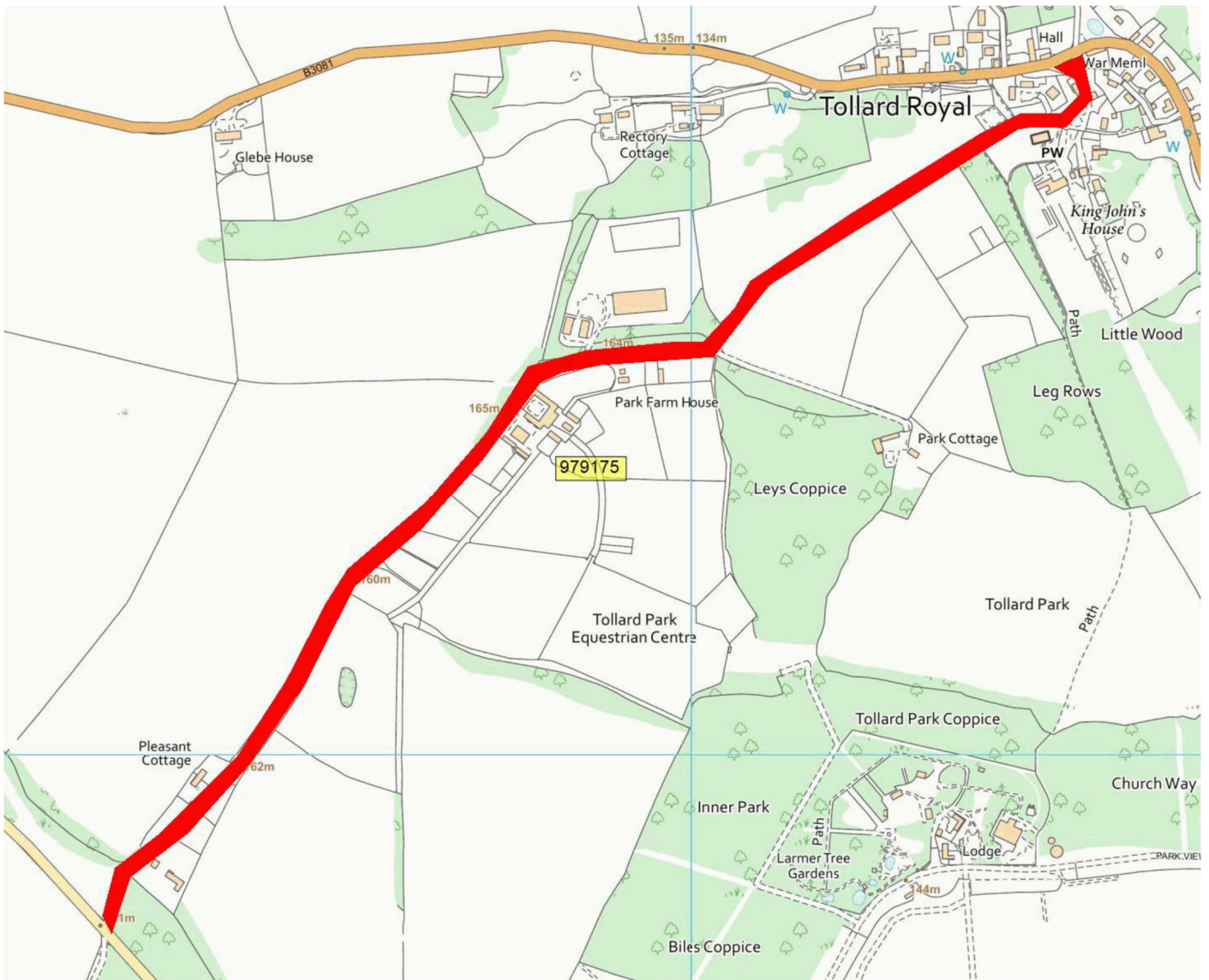
# HINDON LANE CARRIAGEWAY REPAIRS



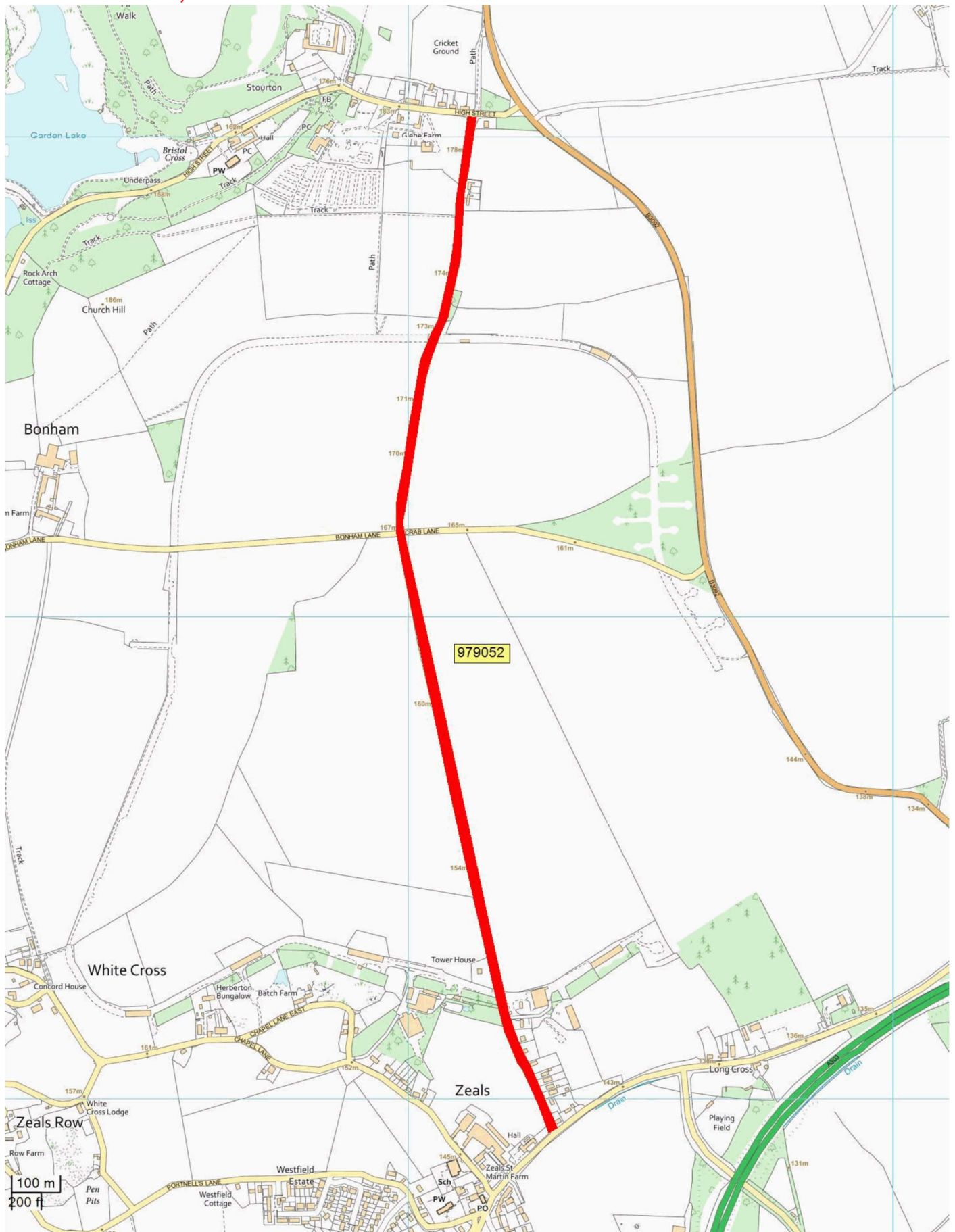
# 5 year plan 2023/24 SHAFTESBURY ROAD, WILTON SURFACING



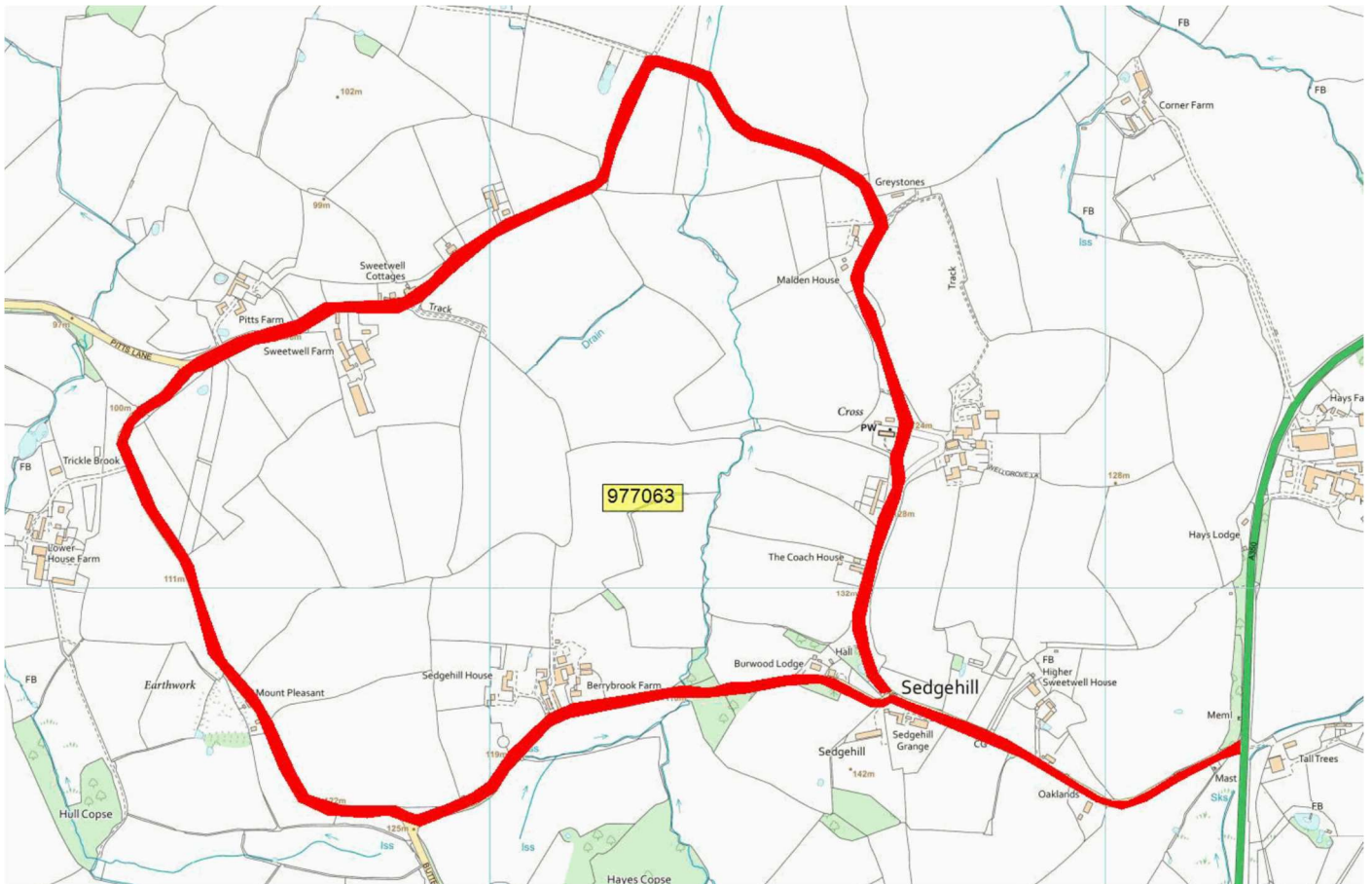
# TOLLARD PARK SURFACING



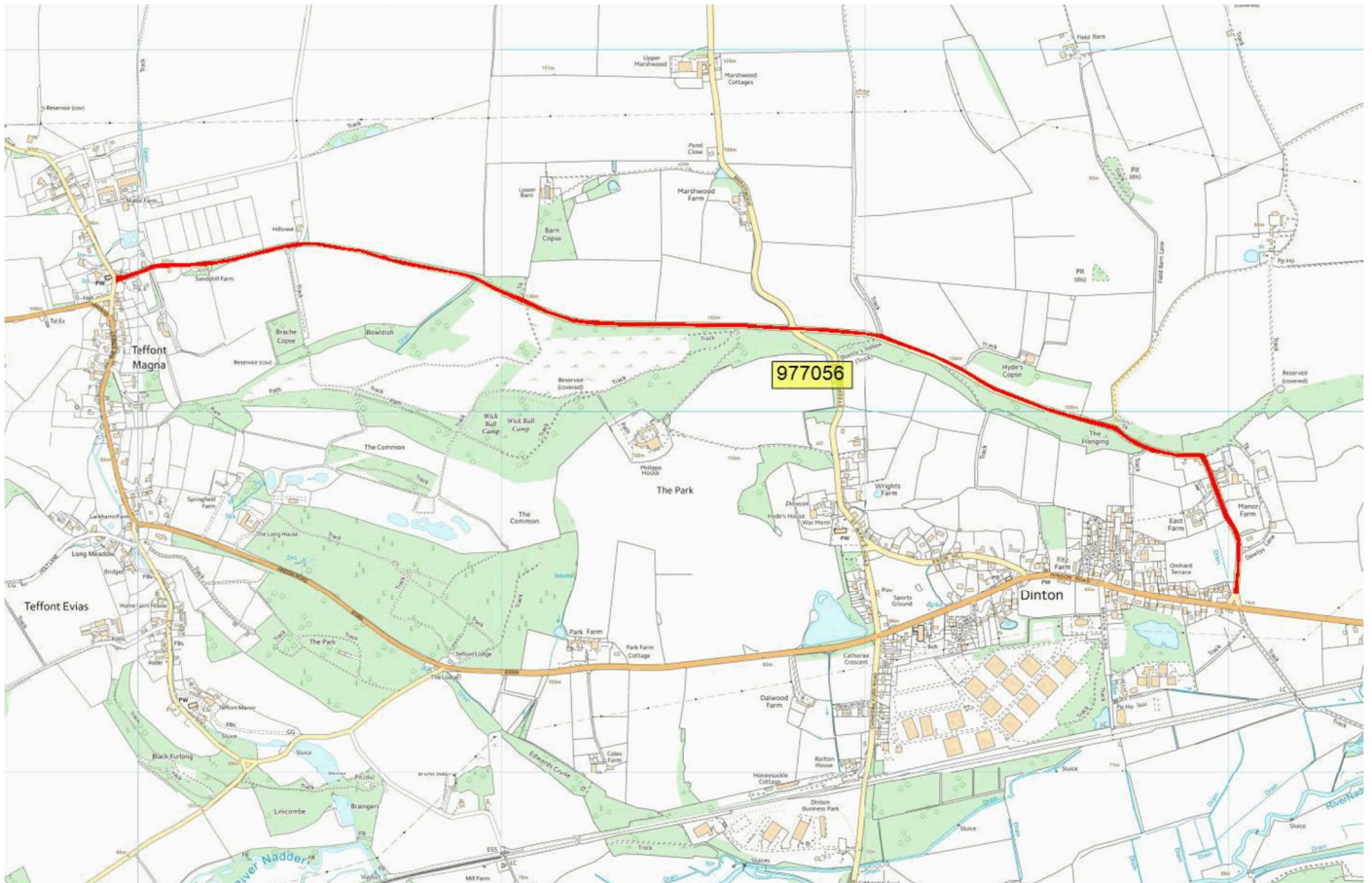
# BELLS LANE, ZEALS SURFACING



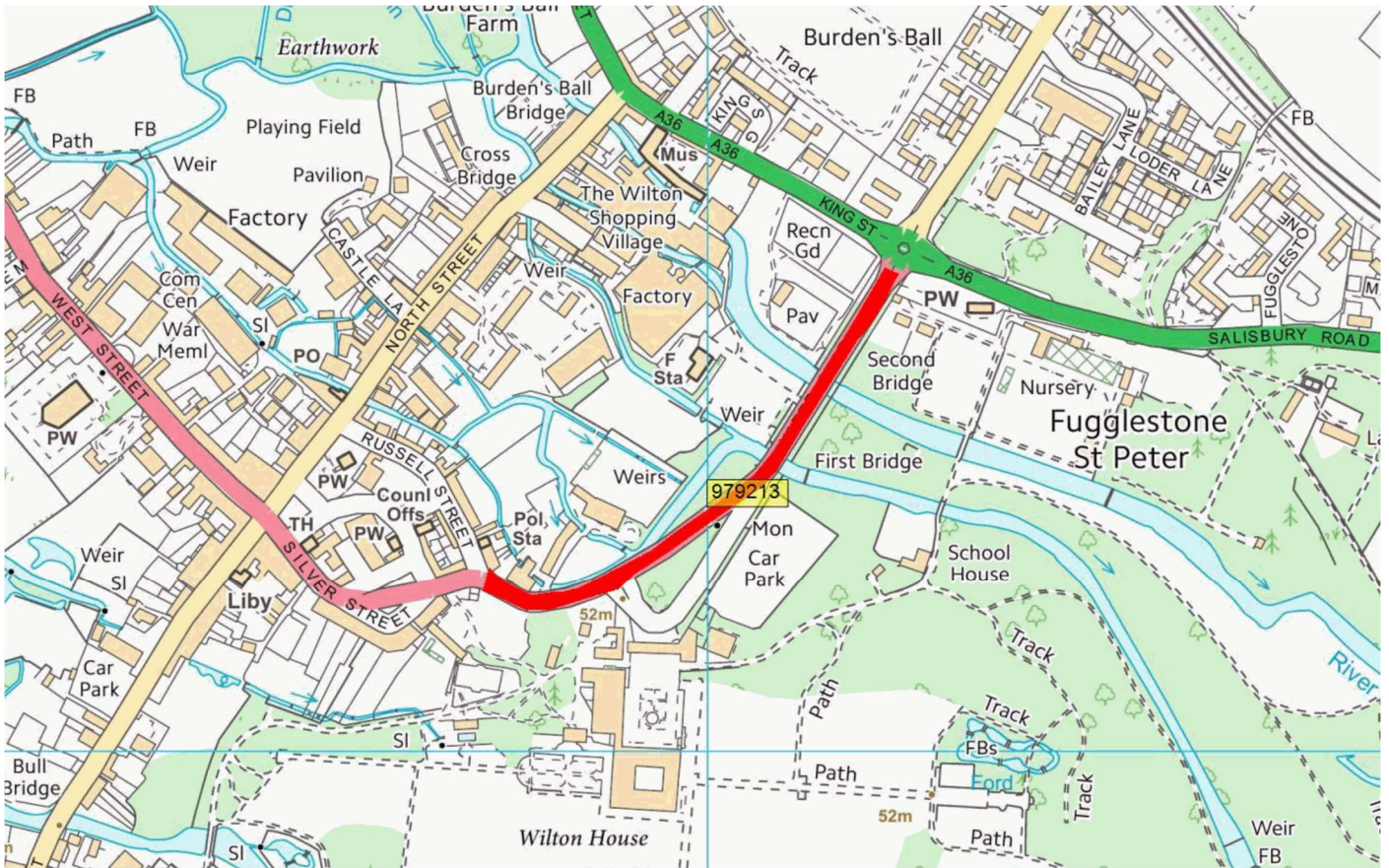
# CRATE LANE STREET LANE LOOP SURFACE TREATMENT



# C277 TEFFONT MAGNA TO DINTON SURFACE TREATMENT



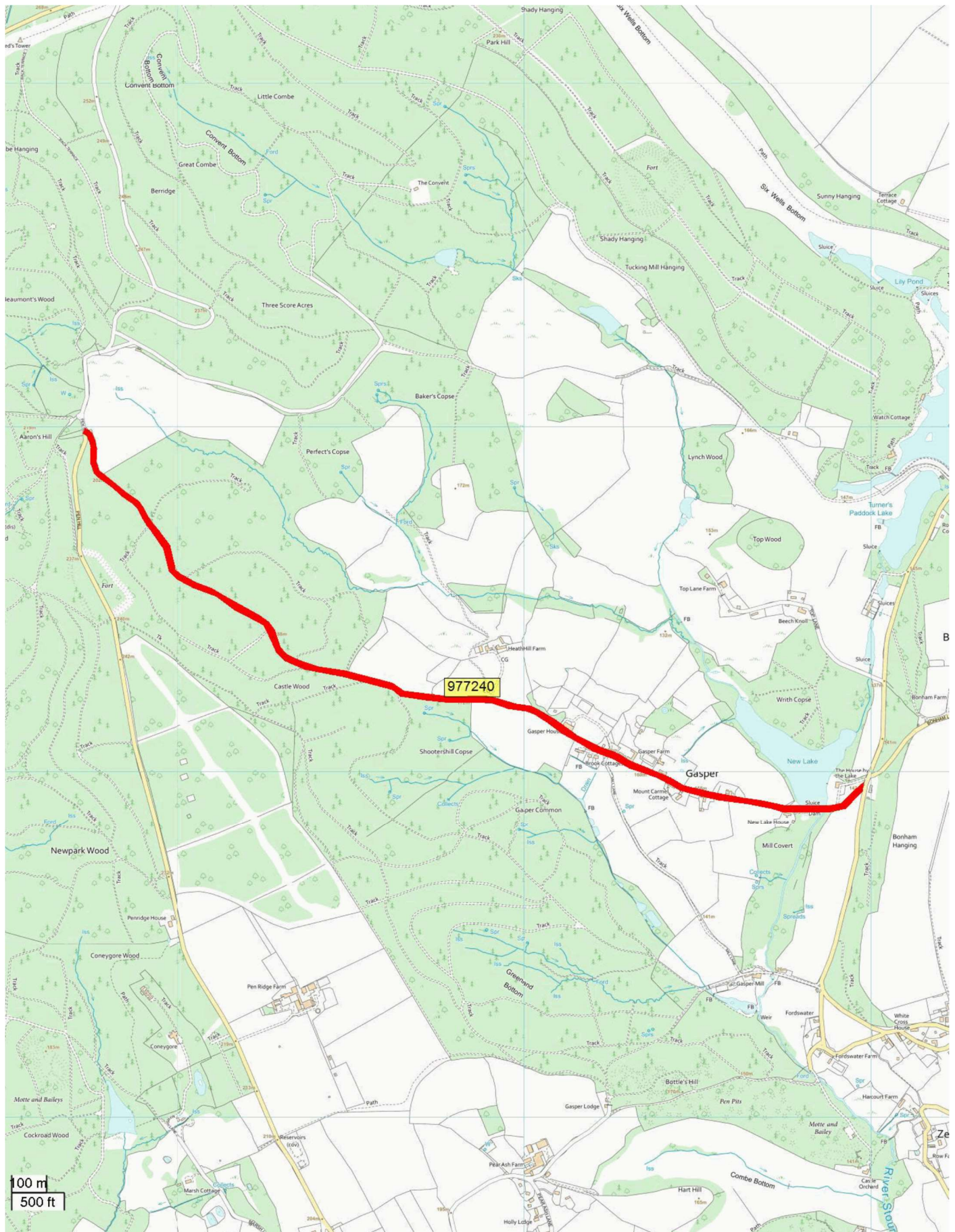
## A30 MINSTER STREET WILTON TBC



## BLIND LANE ANSTY TBC



# GASPER STREET STOURTON SURFACE DRESSING

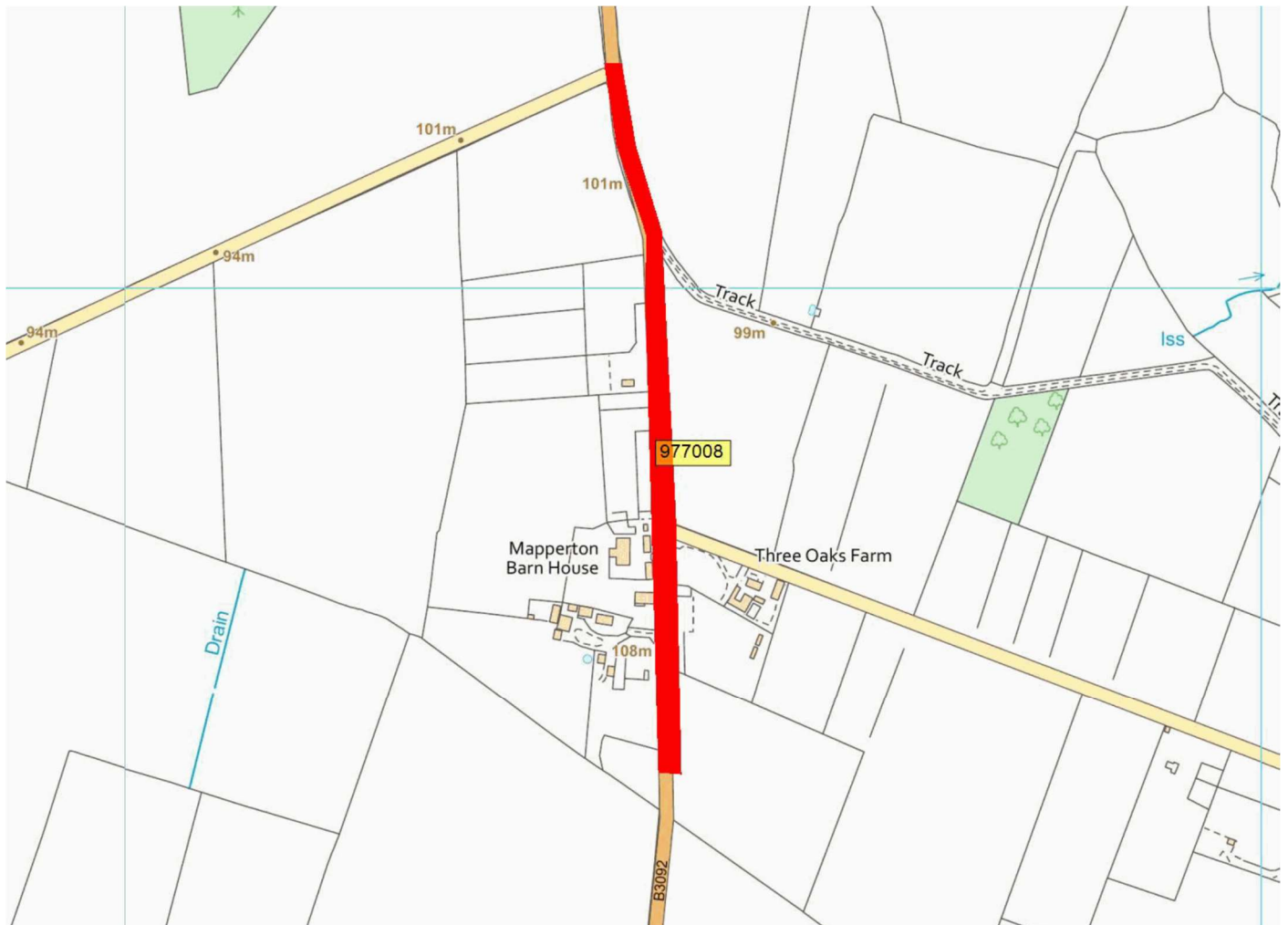


5 year plan 2024/25

U/C OFF BURTON LANE MERE SMALL SPECIALIST SURFACING  
CHECK CATEGORY - DOWN AS UNSURFACED TRACK



B3089 MAPPERTON HILL / GILLINGHAM ROAD SURFACING





**QUIDHAM STREET TBC**



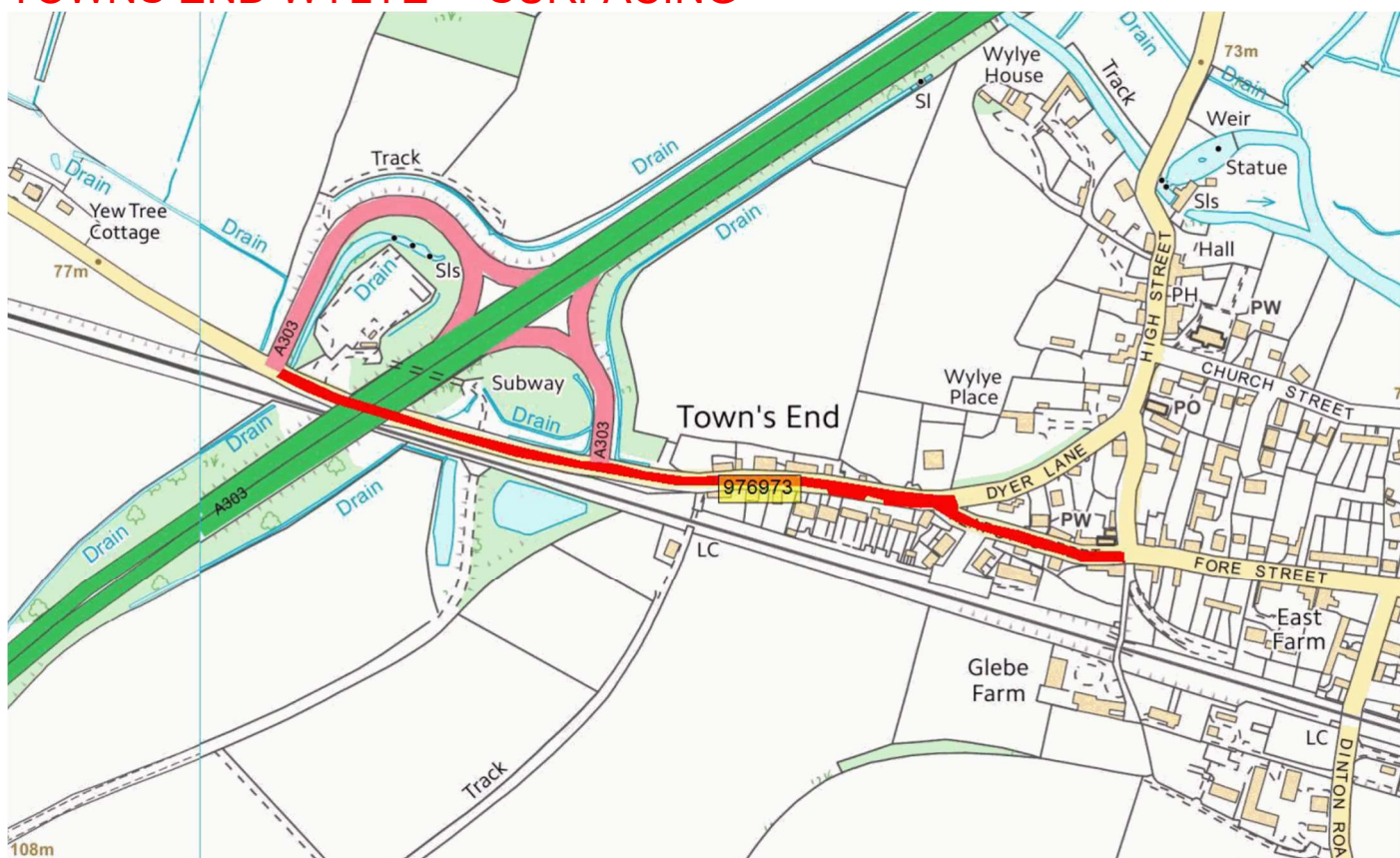
**SUTTON HILL TBC**



## GLASSES LANE TBC



## TOWNS END WYLIE SURFACING

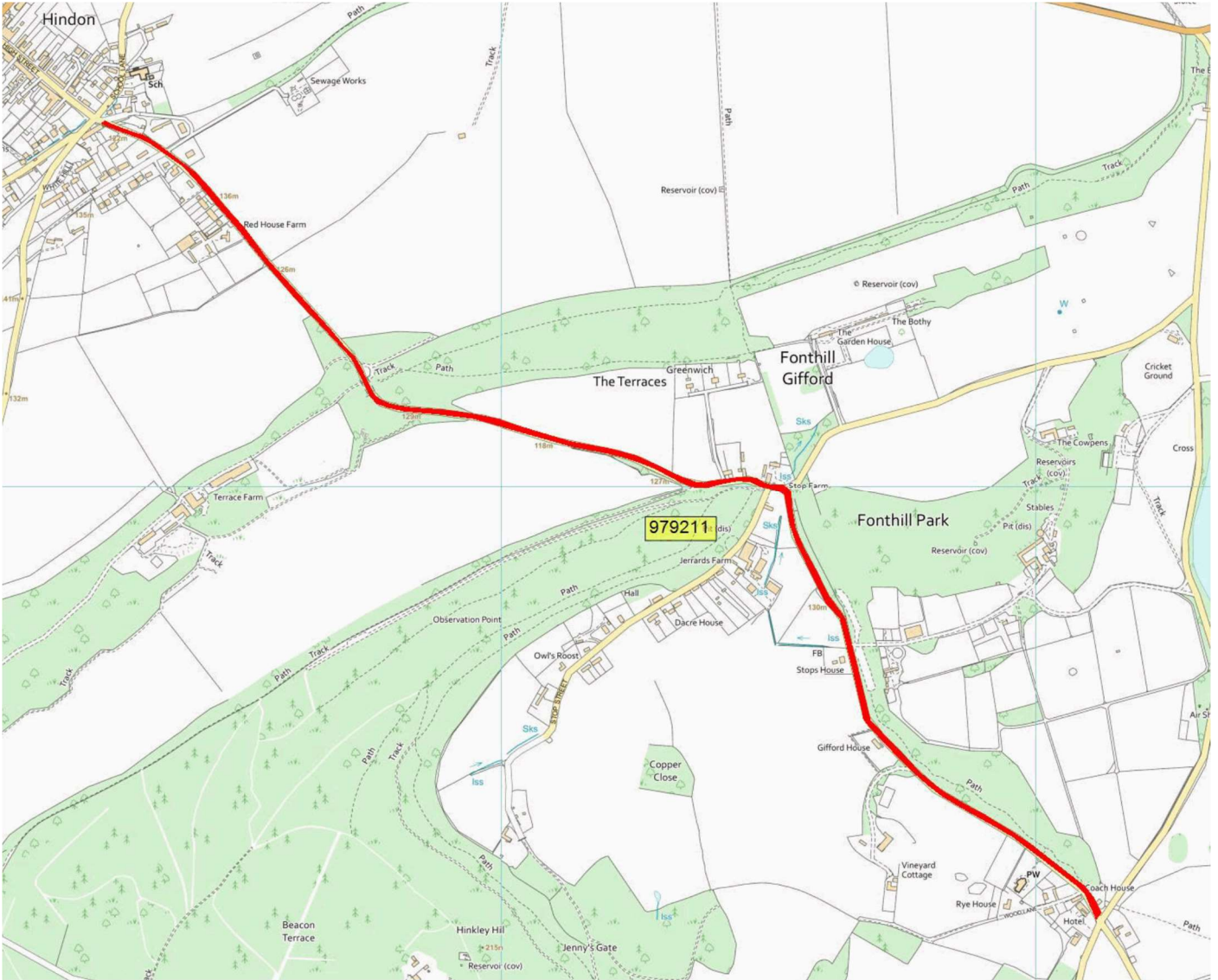


# KNOWL HOVIS BAKERY SURFACING

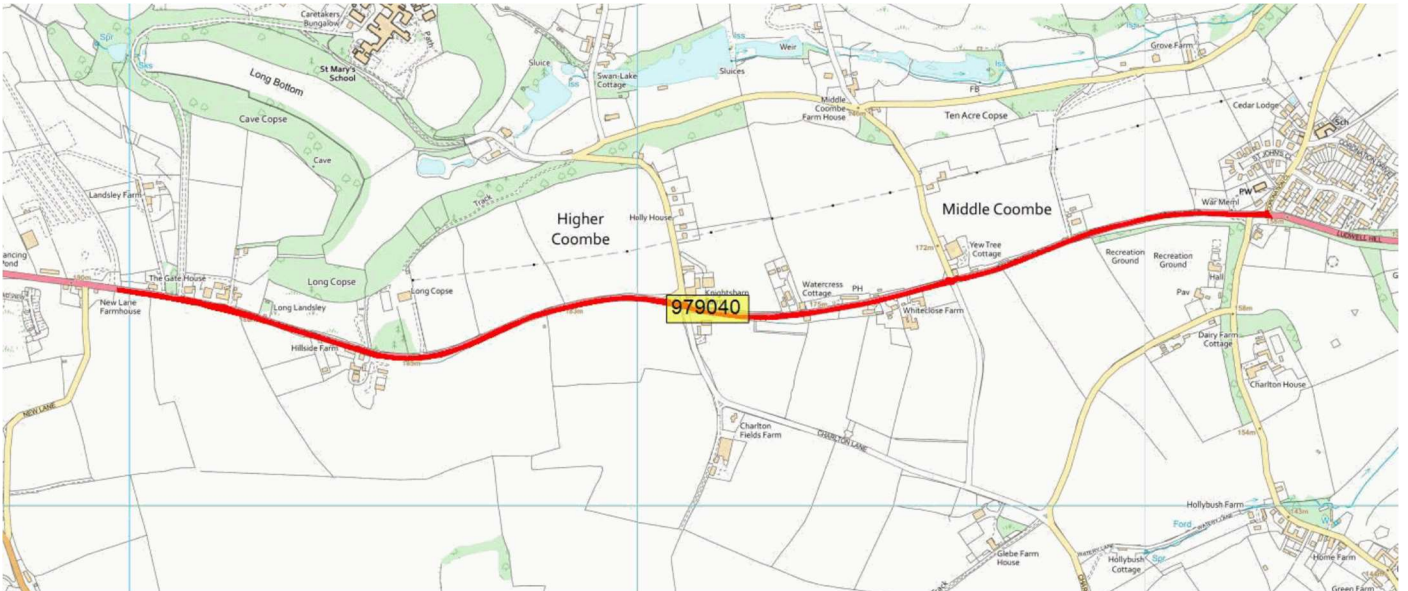


5 year plan 2025/26

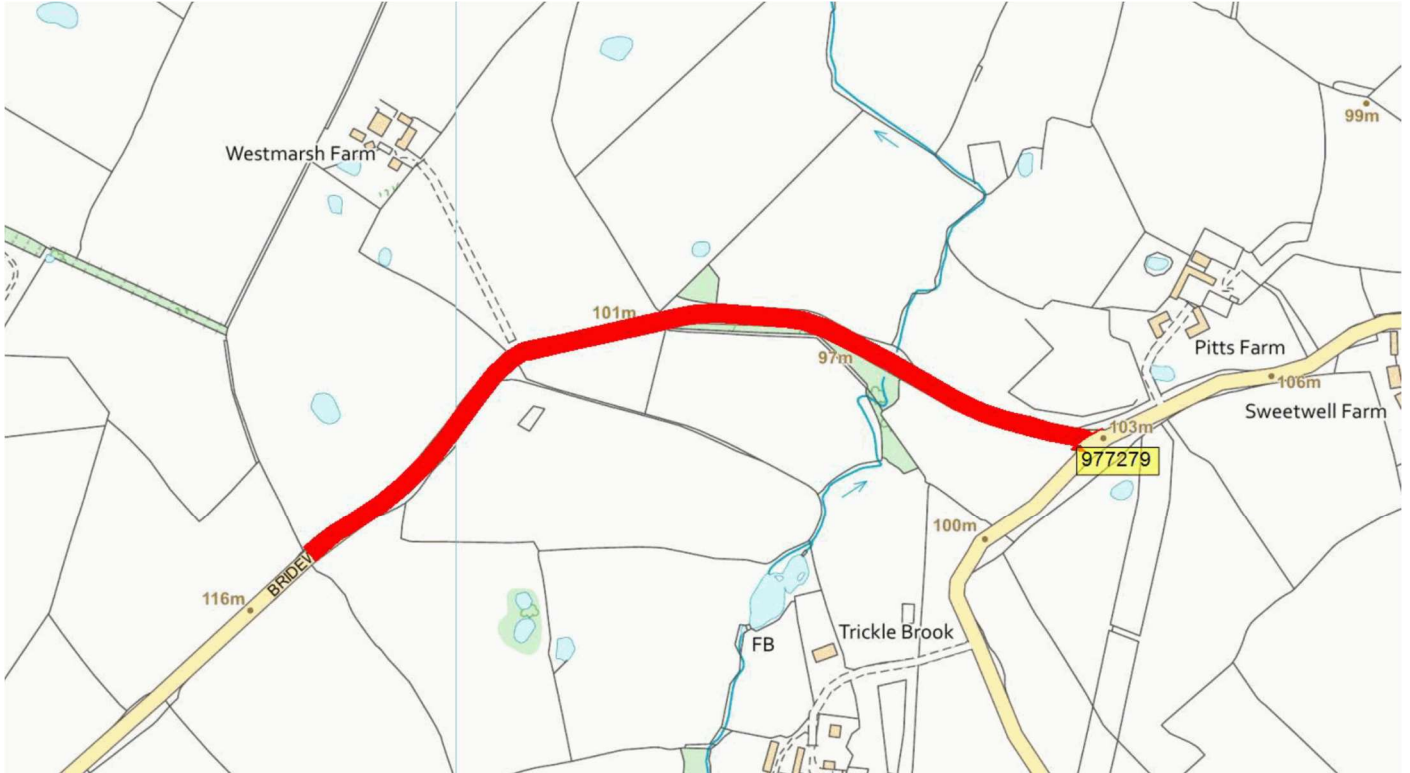
**HINDON TO BECKFORD CROSS ROADS SURFACE DRESSING**



**A30 COUNTY BOUNDARY TO LUDWELL SURFACE DRESSING**



**PITTS LANE /BRIDEWELL LANE SEDGEHILL SURFACE TREATMENT**



**C295 STARROCK STUD ROAD SURFACE DRESSING**



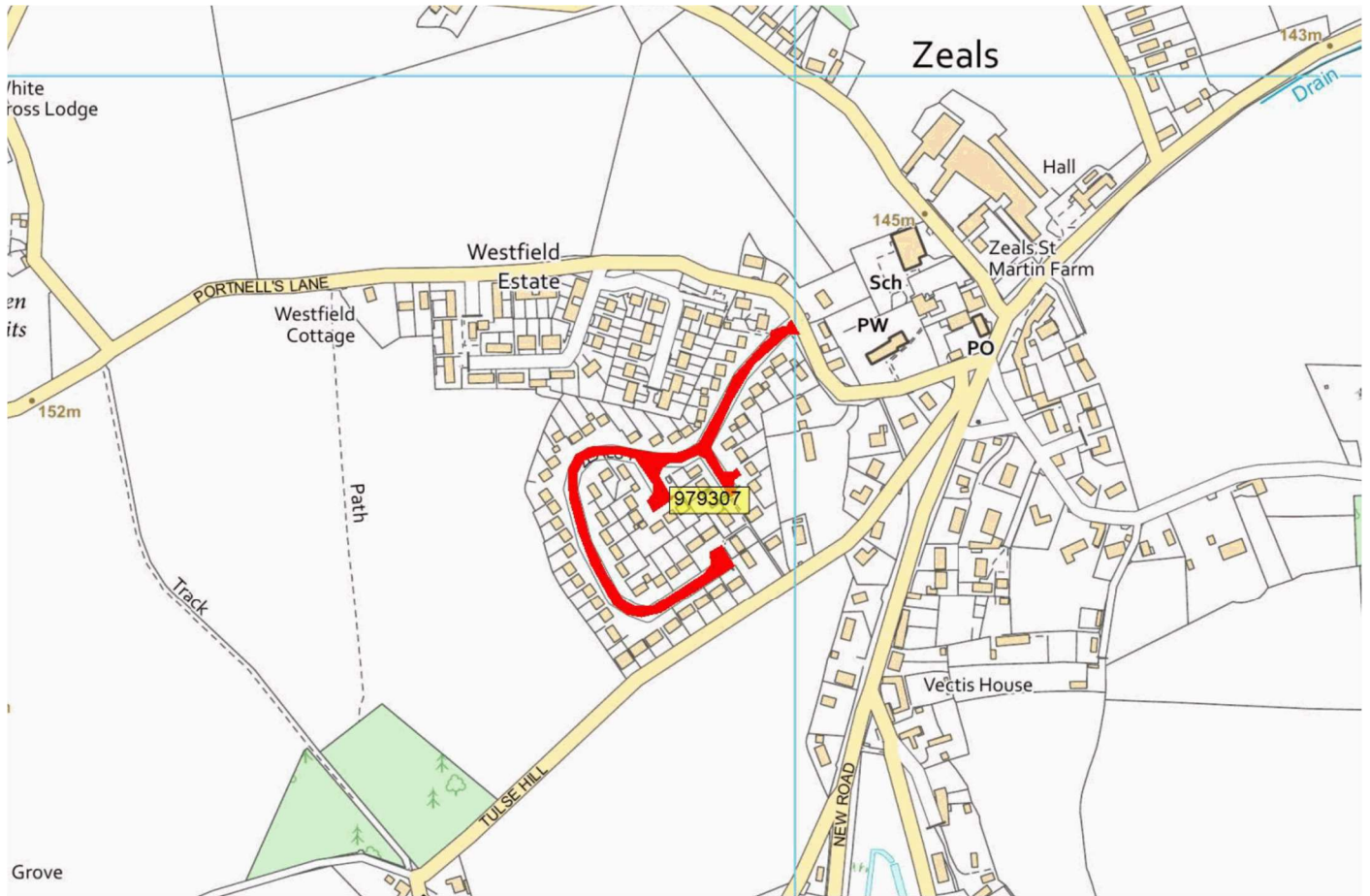
## BROAD OAK FARM LANE SURFACE DRESSING



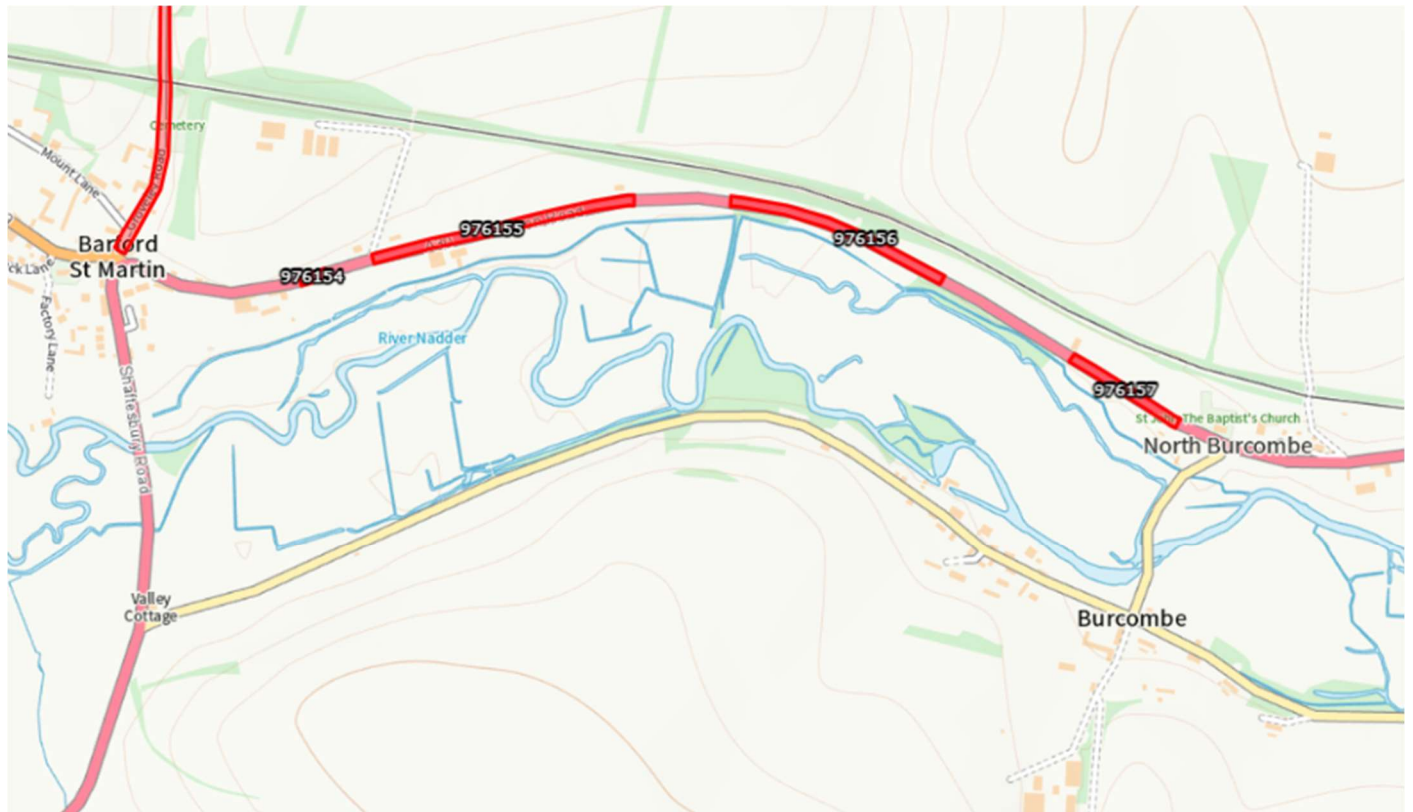
## C12 EBBESBOURNE WAKE TO E END FIFIELD BAVANT SURFACE DRESSING



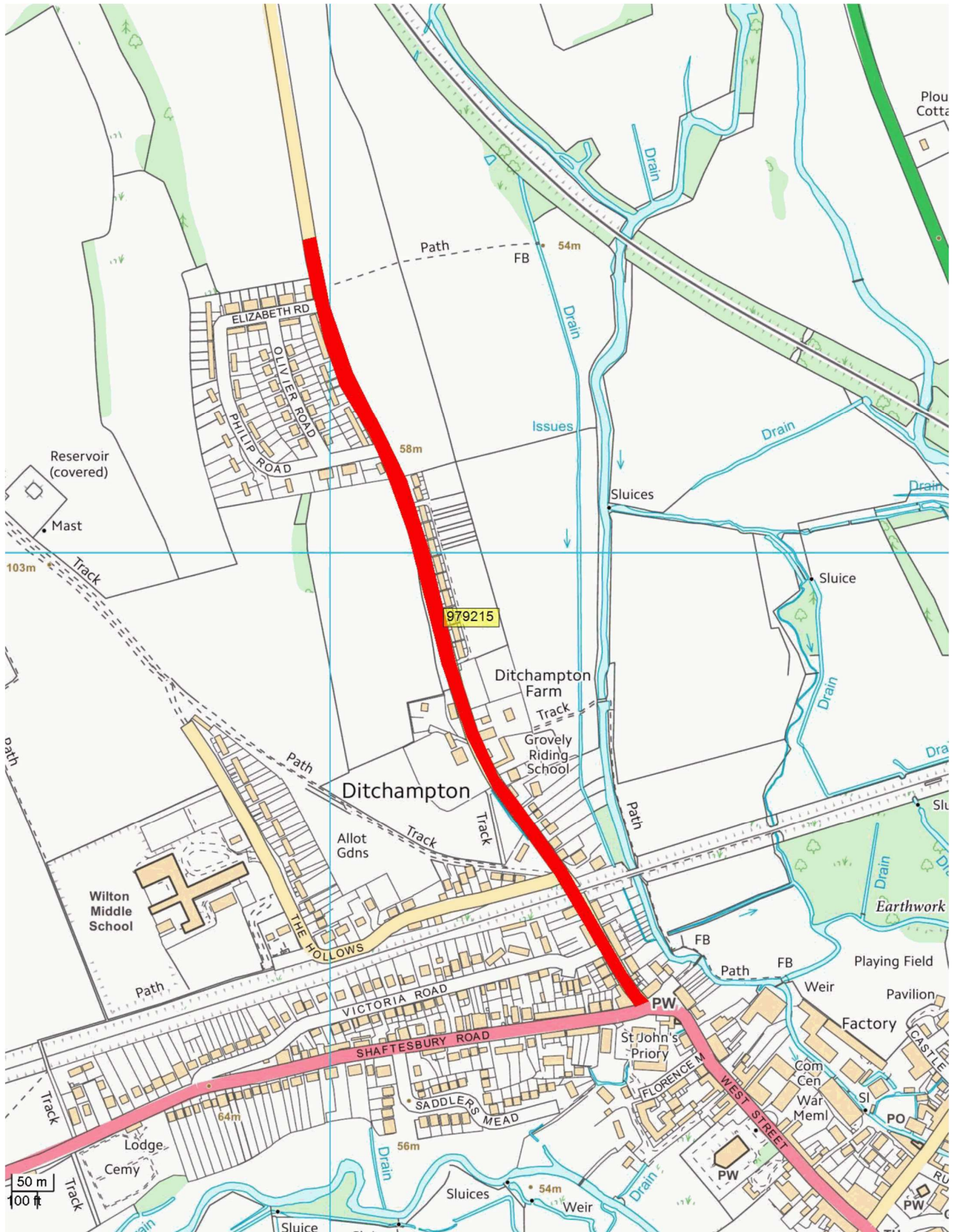
## ZEALS RISE SURFACING



## A30 WILTON ROAD SURFACE DRESSING



# WATER DITCHAMPTON AND WISHFORD ROAD SURFACING





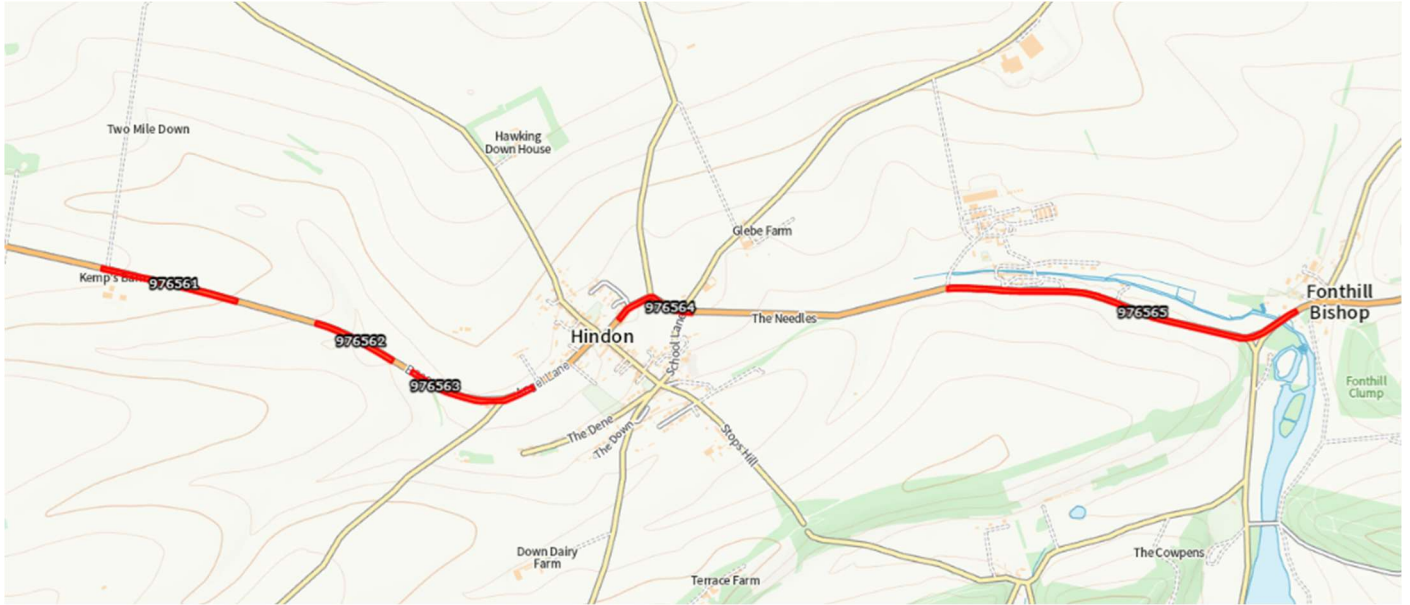
5 year plan 2025/26

LAGPOND LANE, CHICKSGROVE

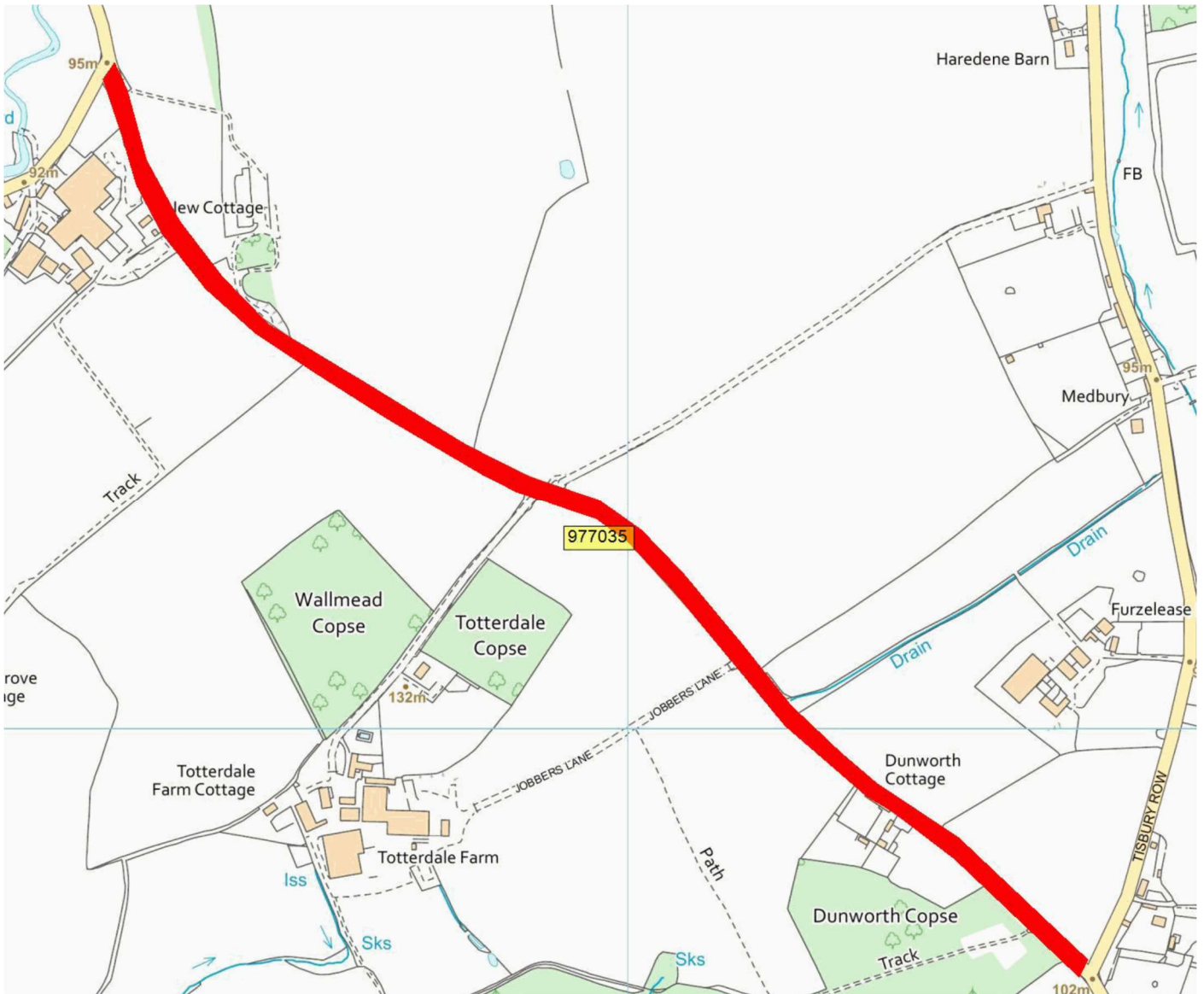
CARRIAGEWAY REPAIRS



# B3089 STAGGER CROSS TO BARFORD ST MARTIN SURFACE TREATMENT



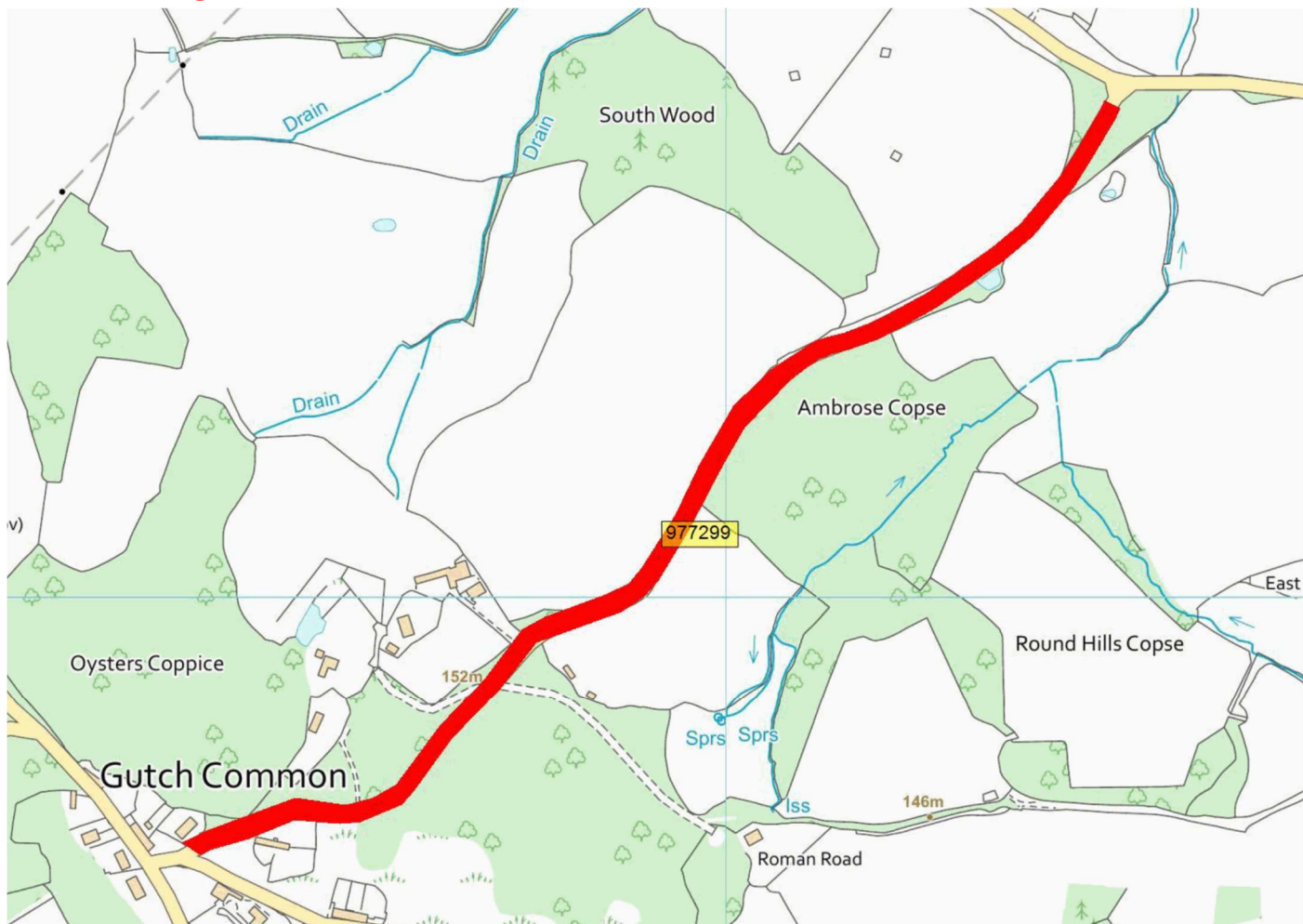
# JOBBERS LANE TISBURY SURFACE TREATMENT



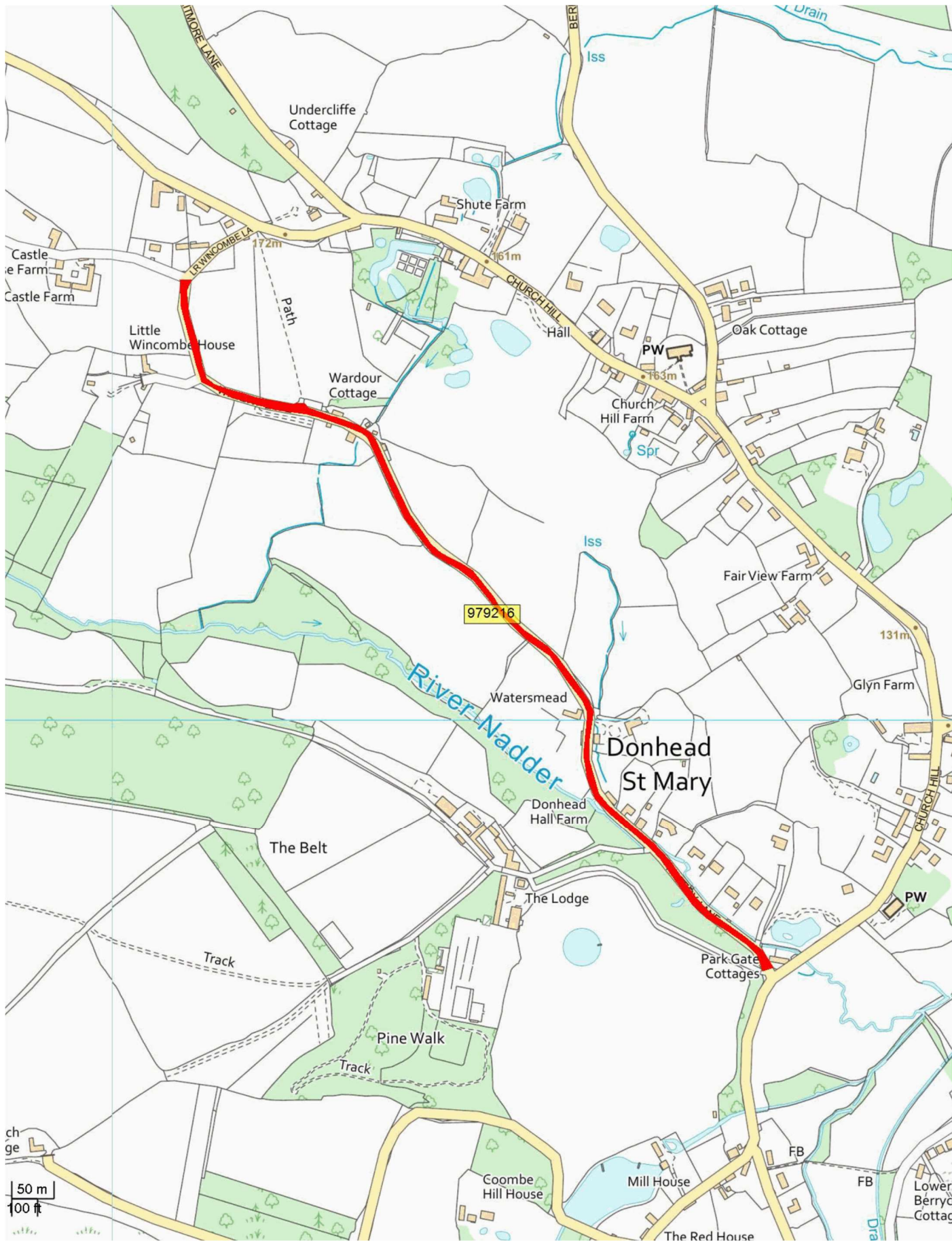
## ROAD TO THE HAVEN / ROOSTERS SE OF BARKERS HILL DONHEAD SURFACE DRESSING



## GUTCH COMMON - C299 BROAD OAK FARM SURFACE DRESSING



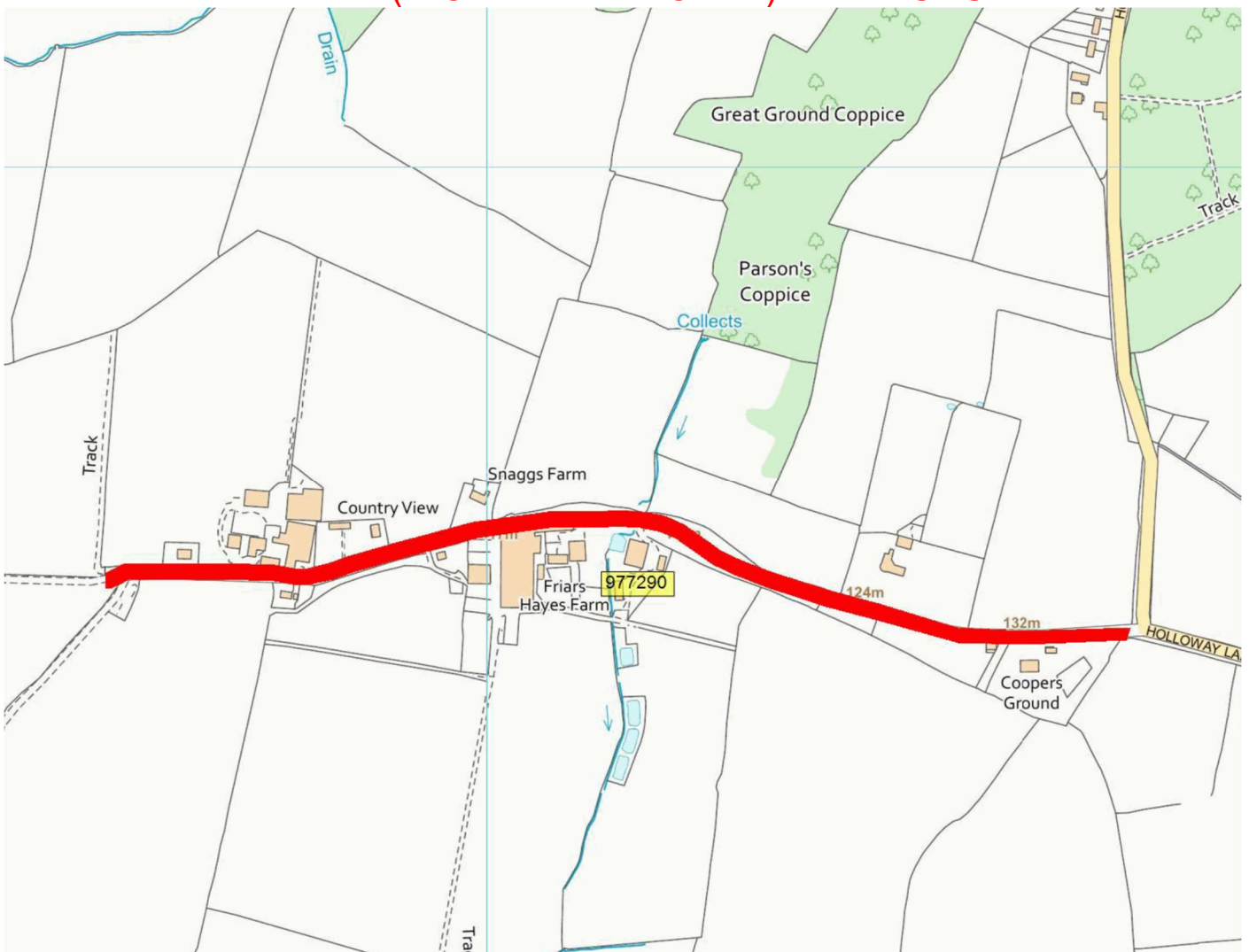
# WATERY LANE DONHEAD ST MARY CARRIAGEWAY REPAIRS



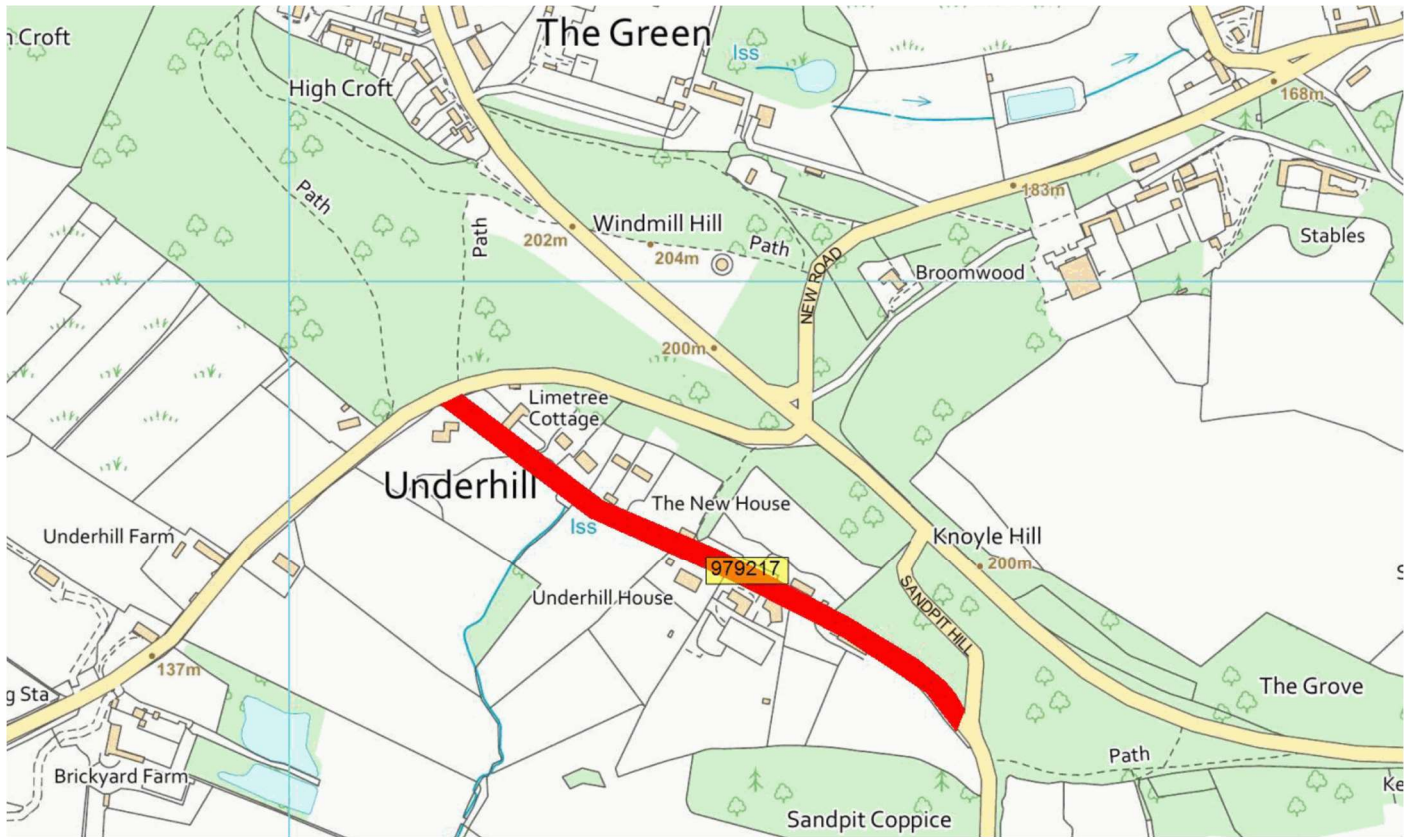
**LIMPERS HILL (MERE) SE TO CAUSEWAY FARM SURFACING**



**FRIARS HAYES LANE(S OF EAST KNOYLE) RECYCLE**



## UNDERHILL RECYCLE



## LINK LANE C298 BRATCH FARM TO C43 PYTHOUSE FARM SURFACE DRESSING

